

FLOOD INSURANCE STUDY



ROCK COUNTY, WISCONSIN AND INCORPORATED AREAS VOLUME 2 OF 2

Community Name	Community Number
BELOIT, CITY OF	555544
BRODHEAD, CITY OF	550160
CLINTON, VILLAGE OF	550067
EDGERTON, CITY OF	550365
EVANSVILLE, CITY OF	550366
FOOTVILLE, VILLAGE OF	550575
JANESVILLE, CITY OF	555560
MILTON, CITY OF	550026
*ORFORDVILLE, VILLAGE OF	550369
ROCK COUNTY (UNINCORPORATED AREAS)	550363

*No Special Flood Hazard Areas Identified



Rock County

REVISED:
SEPTEMBER 16, 2015



Federal Emergency Management Agency

FLOOD INSURANCE STUDY NUMBER

55105CV002B

**NOTICE TO
FLOOD INSURANCE STUDY USERS**

Communities participating in the National Flood Insurance Program have established repositories of flood hazard data for floodplain management and flood insurance purposes. This Flood Insurance Study (FIS) report may not contain all data available within the Community Map Repository. Please contact the Community Map Repository for any additional data.

The Federal Emergency Management Agency (FEMA) may revise and republish part or all of this FIS report at any time. In addition, FEMA may revise part of this FIS report by the Letter of Map Revision process, which does not involve republication or redistribution of the FIS report. Therefore, users should consult with community officials and check the Community Map Repository to obtain the most current FIS report components.

Initial Countywide FIS Effective Date: August 19, 2008

Revised Countywide FIS Date: September 16, 2015

TABLE OF CONTENTS
VOLUME 1 – September 16, 2015

Page

1.0	INTRODUCTION.....	1
1.1	Purpose of Study.....	1
1.2	Authority and Acknowledgments.....	1
1.3	Coordination.....	3
2.0	AREA STUDIED.....	5
2.1	Scope of Study.....	5
2.2	Community Description.....	9
2.3	Principal Flood Problems.....	11
2.4	Flood Protection Measures.....	15
3.0	ENGINEERING METHODS.....	15
3.1	Hydrologic Analyses.....	15
3.2	Hydraulic Analyses.....	25
3.3	Vertical Datum.....	30
4.0	FLOODPLAIN MANAGEMENT APPLICATIONS.....	31
4.1	Floodplain Boundaries.....	31
4.2	Floodways.....	32
5.0	INSURANCE APPLICATION.....	89
6.0	FLOOD INSURANCE RATE MAP.....	89
7.0	OTHER STUDIES.....	90
8.0	LOCATION OF DATA.....	90
9.0	BIBLIOGRAPHY AND REFERENCES.....	92

TABLE OF CONTENTS - continued

Page

FIGURES

Figure 1 – Flood Scenes on Rock River from June 2008 in Janesville.....	11
Figure 2 – Flood Scenes on Rock River from June 2008 in Janesville.....	12
Figure 3 – Flood Scenes on Rock River from June 2008 in Janesville.....	13
Figure 4 – Flood Scenes on Rock River from June 2008 in Beloit.....	14
Figure 5 – Floodway Schematic.....	33

TABLES

Table 1 – Flooding Sources Studied by Detailed Methods for this FIS	5
Table 2 – Flooding Sources Previously Studied by Detailed Methods	7
Table 3 – Letters of Map Change	9
Table 4 – Summary of Discharges.....	19
Table 5 – Summary of Roughness Coefficients	29
Table 6 – Floodway Data.....	34
Table 7 – Community Map History	91

VOLUME 2 – September 16, 2015

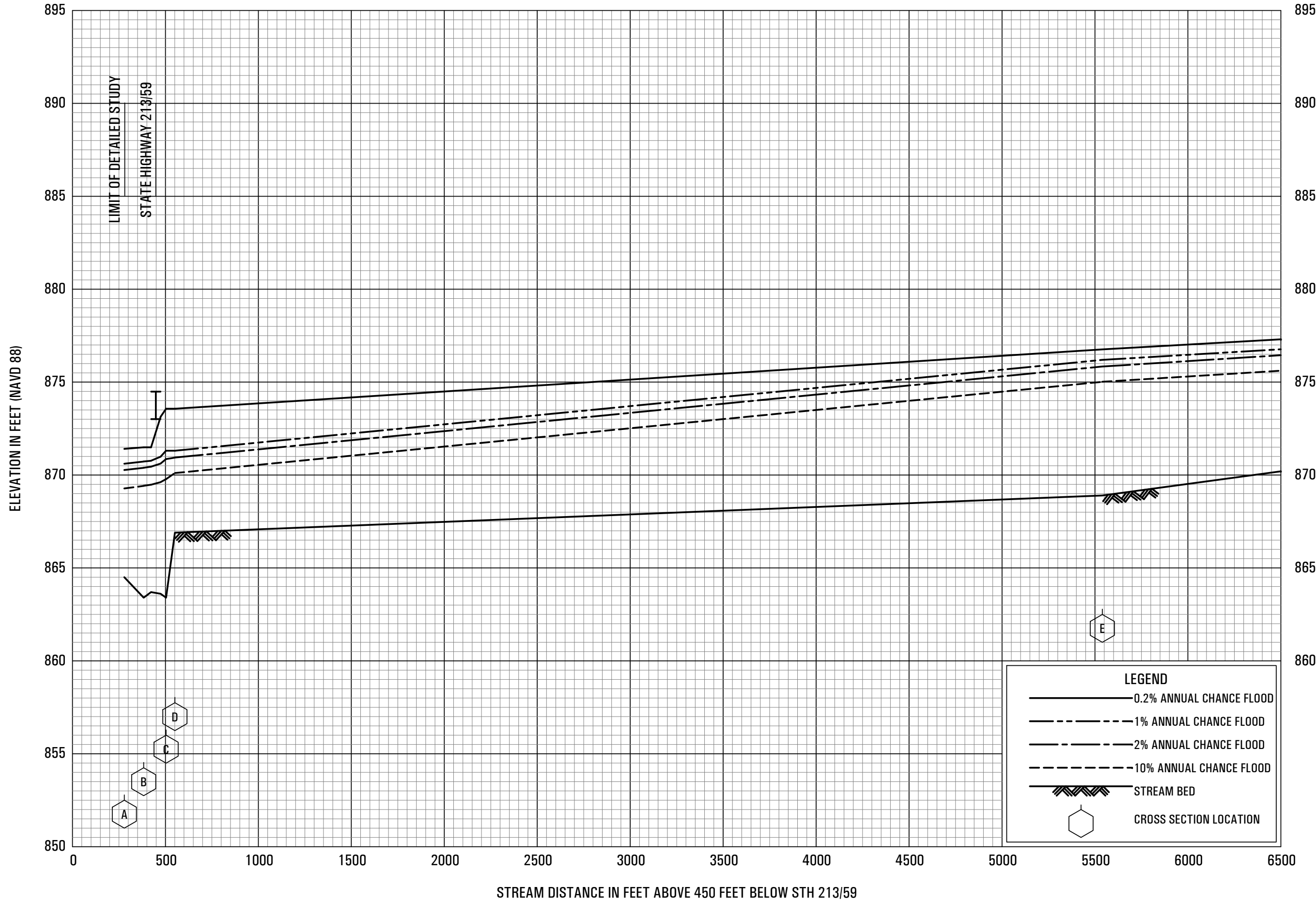
EXHIBITS

Exhibit 1 - Flood Profiles	
Allen Creek	01P-05P
Bass Creek	06P-12P
Blackhawk Creek	13P-14P
East Fork Raccoon Creek	15P-16P
Fisher Creek	17P-21P
Greenbelt Tributary 1	22P-23P
Greenbelt Tributary 2	24P
Greenbelt Tributary 3	25P
Greenbelt Tributary 4	26P-27P
Greenbelt Tributary 5	28P-29P
Little Turtle Creek	30P
Markham Creek	31P-34P
Marsh Creek	35P-37P
Morningside Tributary	38P-40P
Otter Creek	41P-44P
Raccoon Creek	45P-48P
Rock River	49P-78P
Saunders Creek	79P-82P
Spring Brook (Beloit)	83P-87P
Spring Brook (Janesville)	88P-89P
Sugar River	90P-94P
Tributary to Fisher Creek	95P

TABLE OF CONTENTS - continued

Turtle Creek	96P-106P
Unnamed Tributary 1 to Raccoon Creek	107P-108P
Unnamed Tributary 1 to Rock River	109P
Unnamed Tributary 1 to Turtle Creek	110P
Unnamed Tributary 2 to Raccoon Creek	111P-113P
Unnamed Tributary 2 to Turtle Creek	114P-115P
Unnamed Tributary in Turtle Township	116P-118P
Unnamed Tributary to Allen Creek	119P
Unnamed Tributary to Blackhawk Creek	120P-121P
Unnamed Tributary to East Fork Raccoon Creek	122P-125P
Yahara River	126P-129P

Exhibit 2 - Flood Insurance Rate Map Index & Flood Insurance Rate Map

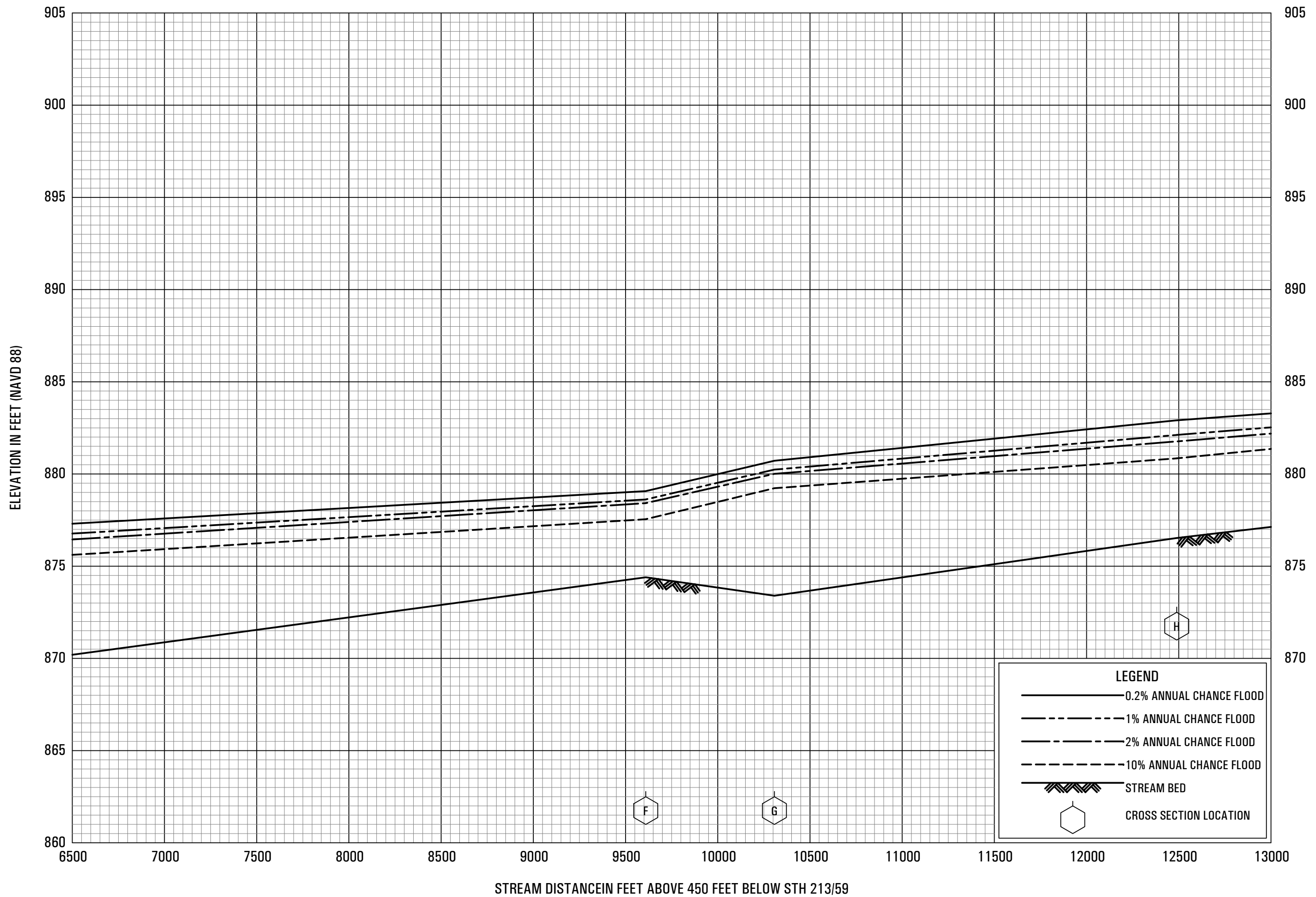


FLOOD PROFILES

ALLEN CREEK

FEDERAL EMERGENCY MANAGEMENT AGENCY

ROCK COUNTY, WI
AND INCORPORATED AREAS

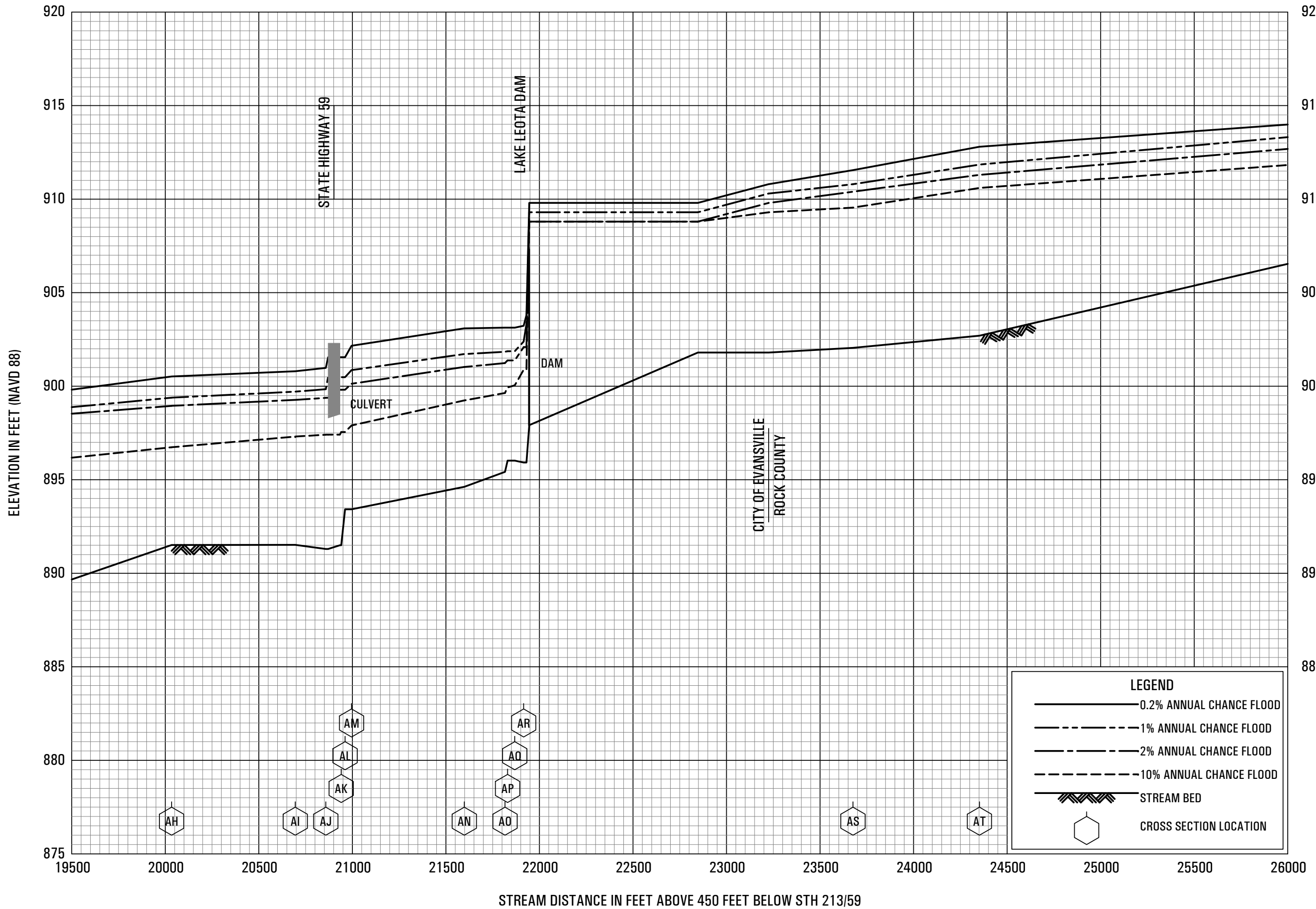


FLOOD PROFILES

ALLEN CREEK

FEDERAL EMERGENCY MANAGEMENT AGENCY

ROCK COUNTY, WI
AND INCORPORATED AREAS

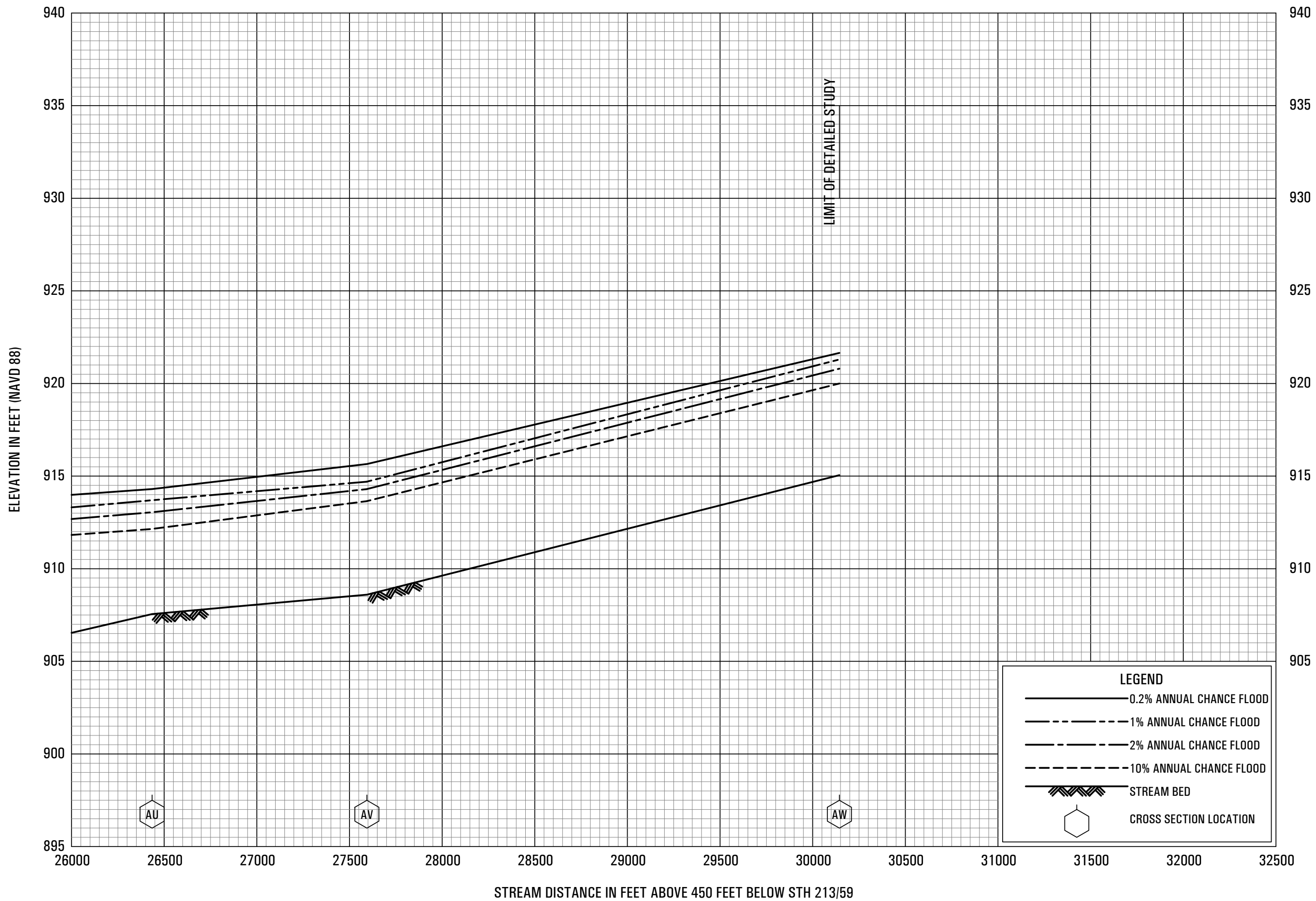


FLOOD PROFILES

ALLEN CREEK

FEDERAL EMERGENCY MANAGEMENT AGENCY

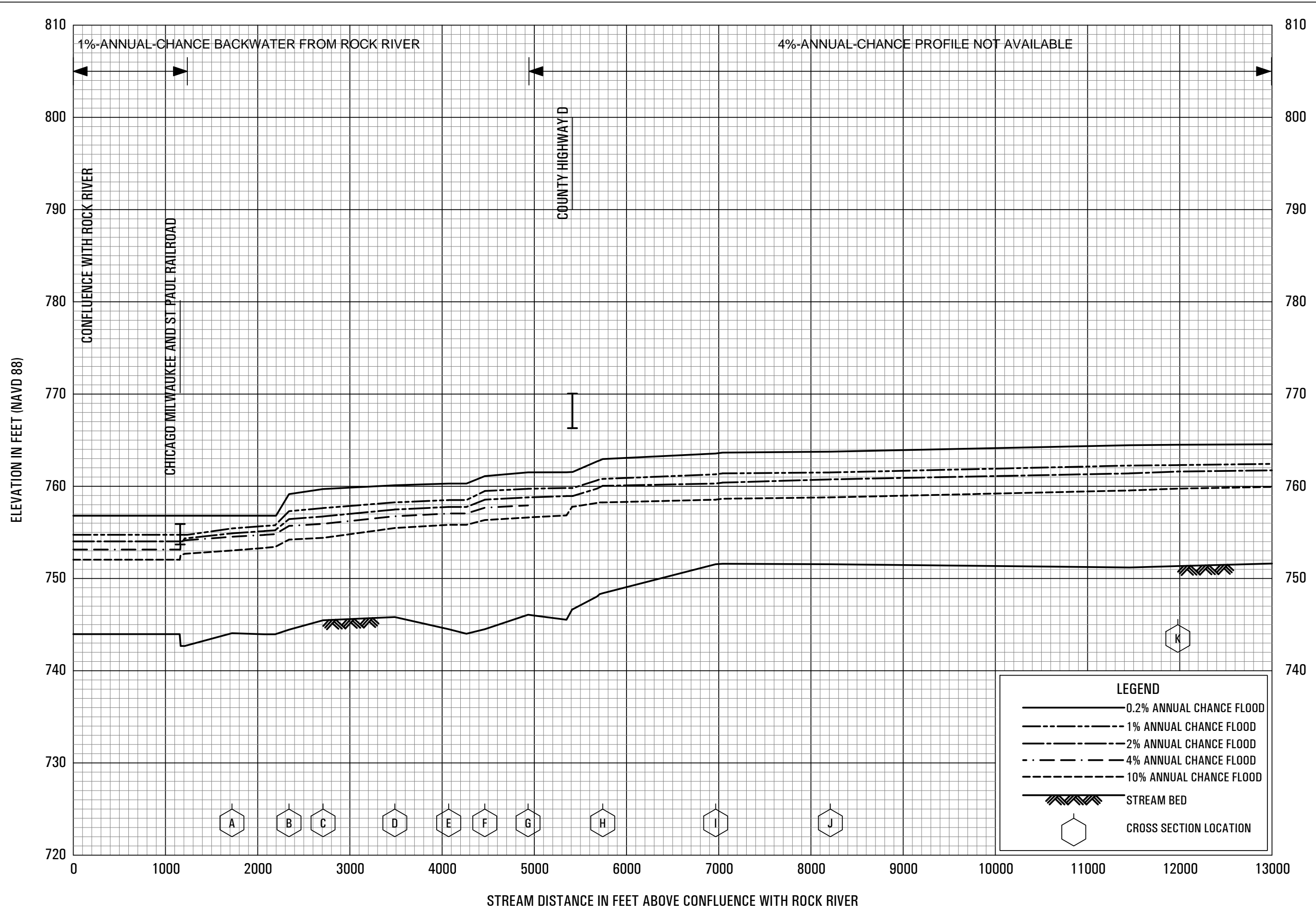
ROCK COUNTY, WI
AND INCORPORATED AREAS



FLOOD PROFILES

ALLEN CREEK

FEDERAL EMERGENCY MANAGEMENT AGENCY
ROCK COUNTY, WI
 AND INCORPORATED AREAS



FLOOD PROFILES

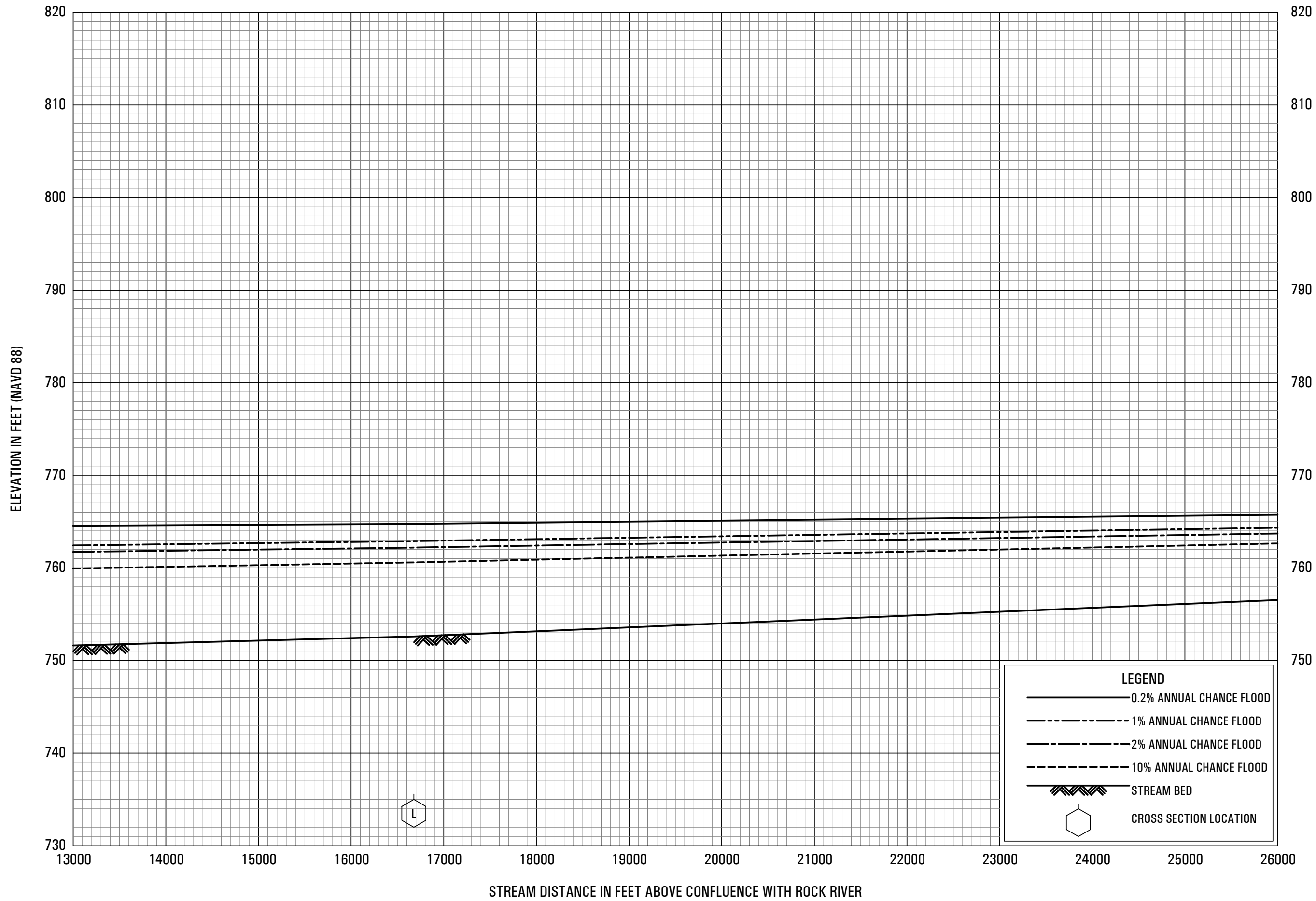
BASS CREEK

FEDERAL EMERGENCY MANAGEMENT AGENCY

ROCK COUNTY, WI

AND INCORPORATED AREAS

06P

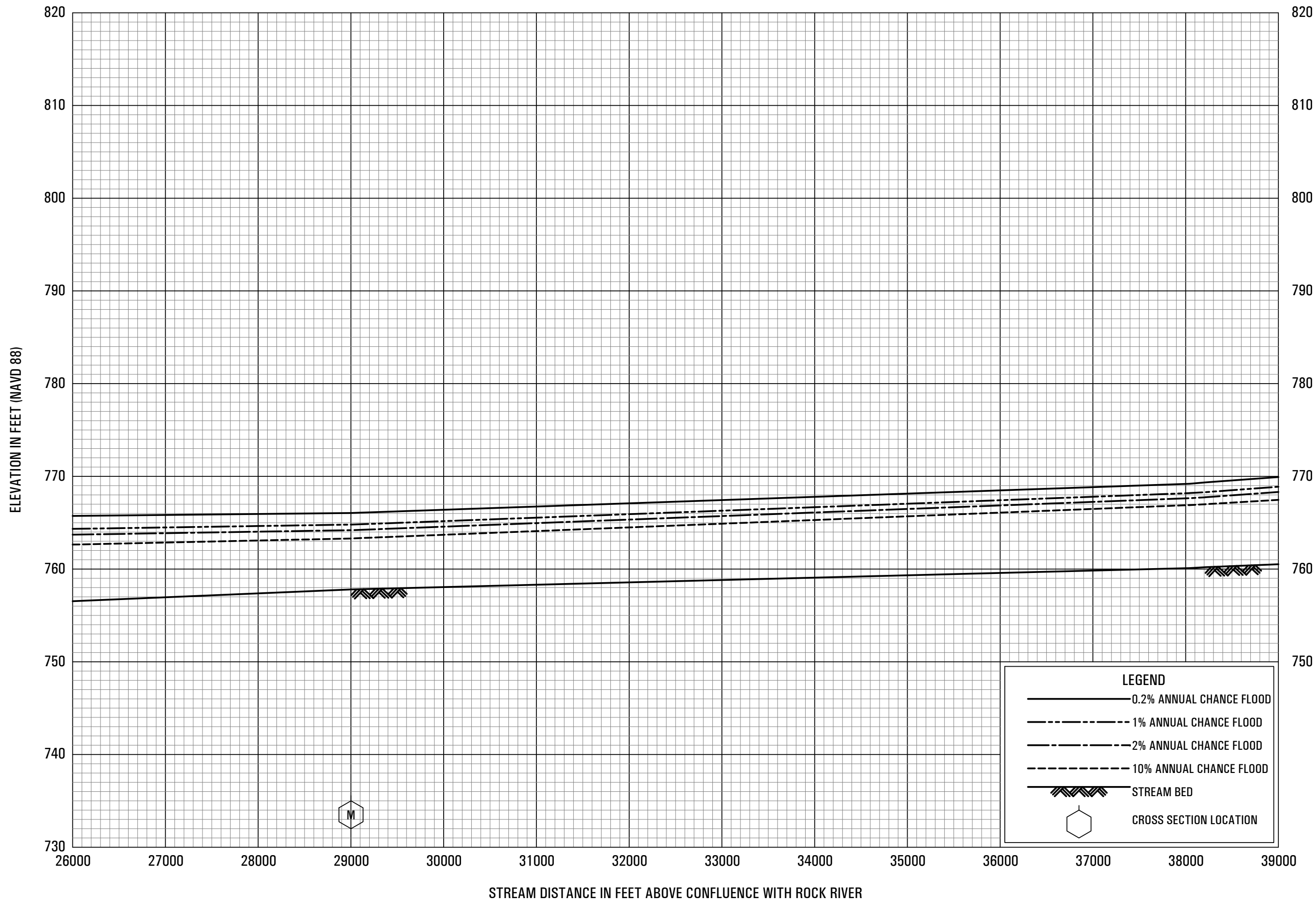


FLOOD PROFILES

BASS CREEK

FEDERAL EMERGENCY MANAGEMENT AGENCY

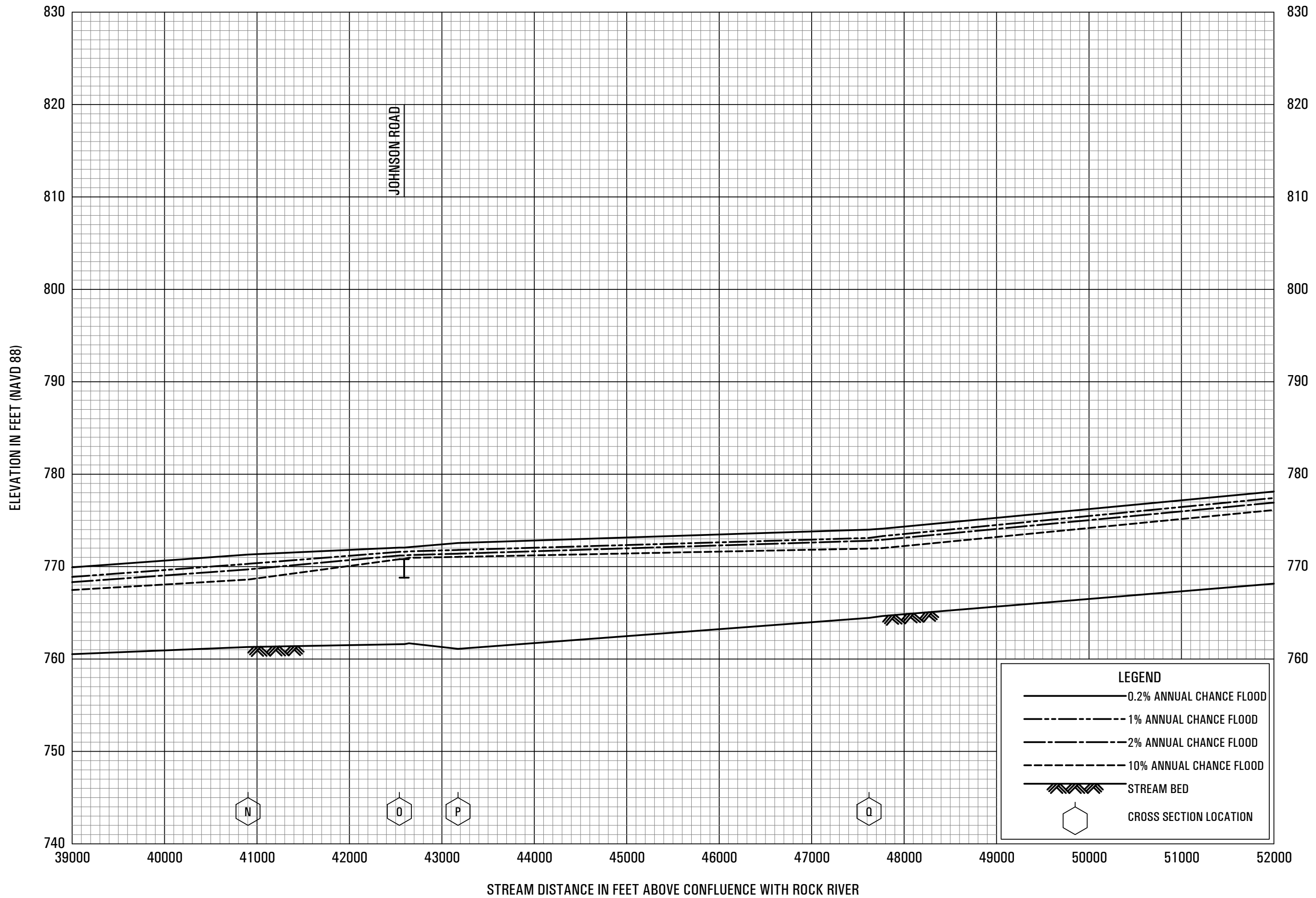
**ROCK COUNTY, WI
AND INCORPORATED AREAS**



FLOOD PROFILES

BASS CREEK

**FEDERAL EMERGENCY MANAGEMENT AGENCY
ROCK COUNTY, WI
AND INCORPORATED AREAS**

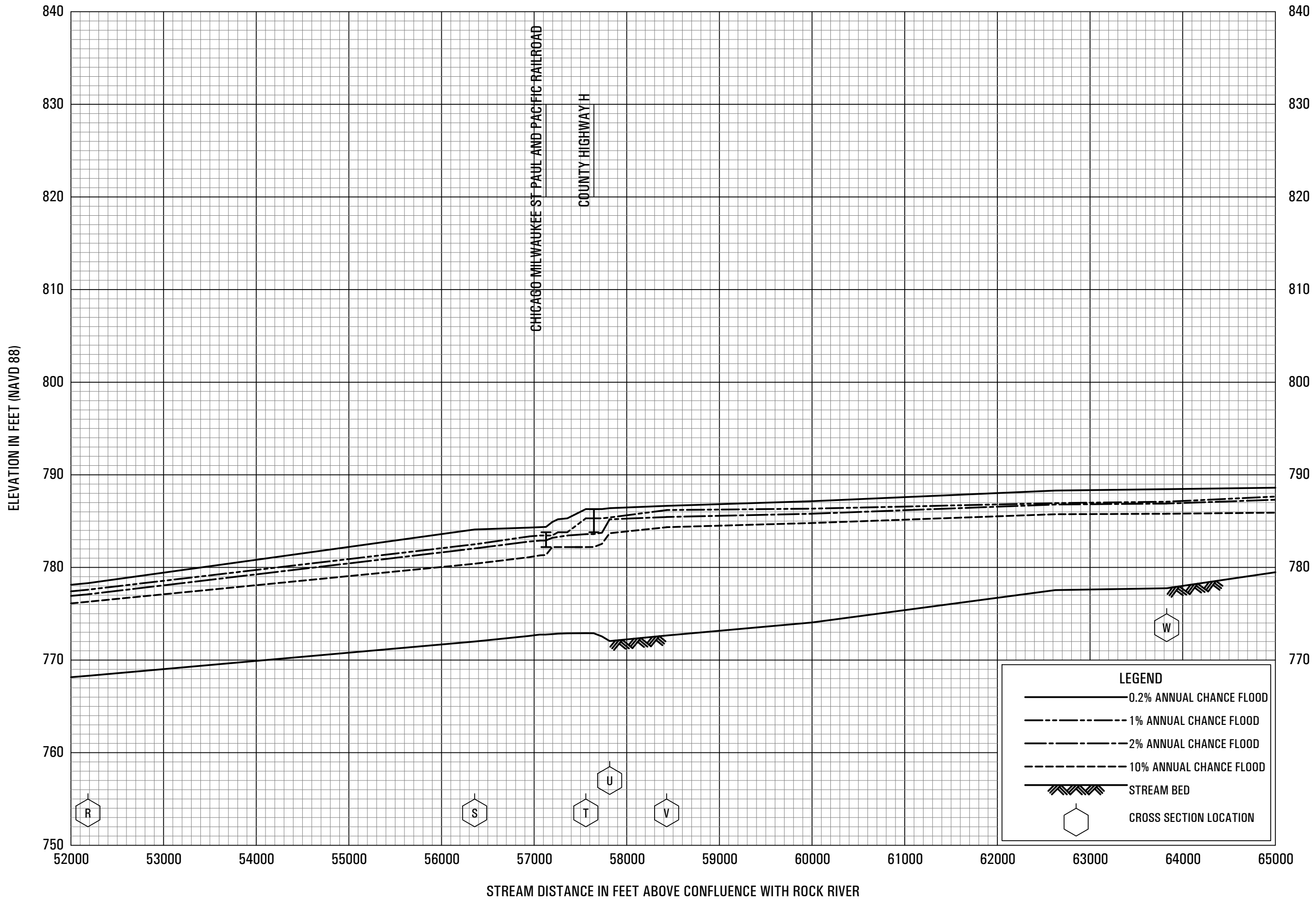


FLOOD PROFILES

BASS CREEK

FEDERAL EMERGENCY MANAGEMENT AGENCY

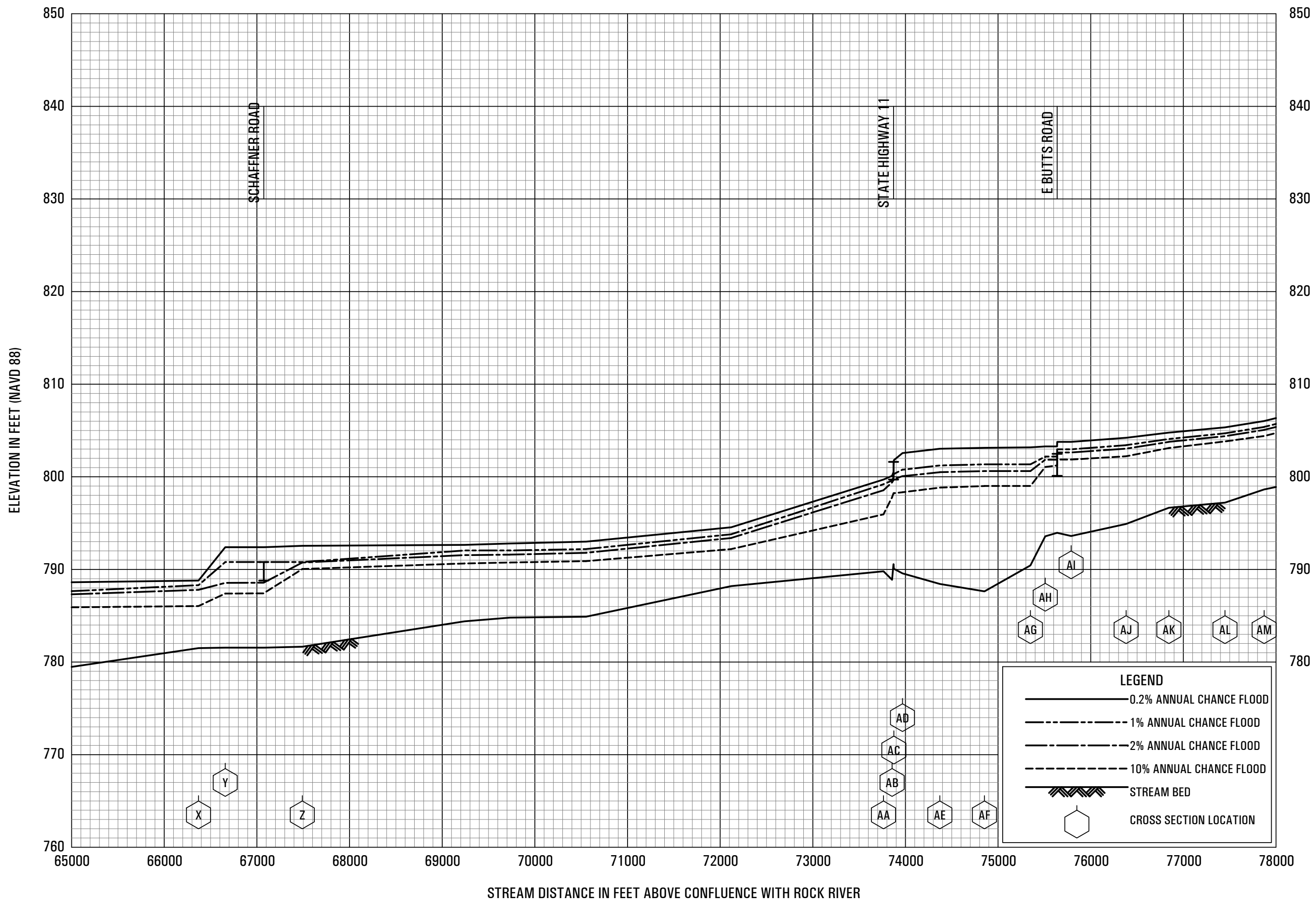
**ROCK COUNTY, WI
AND INCORPORATED AREAS**



FLOOD PROFILES

BASS CREEK

**FEDERAL EMERGENCY MANAGEMENT AGENCY
ROCK COUNTY, WI
AND INCORPORATED AREAS**

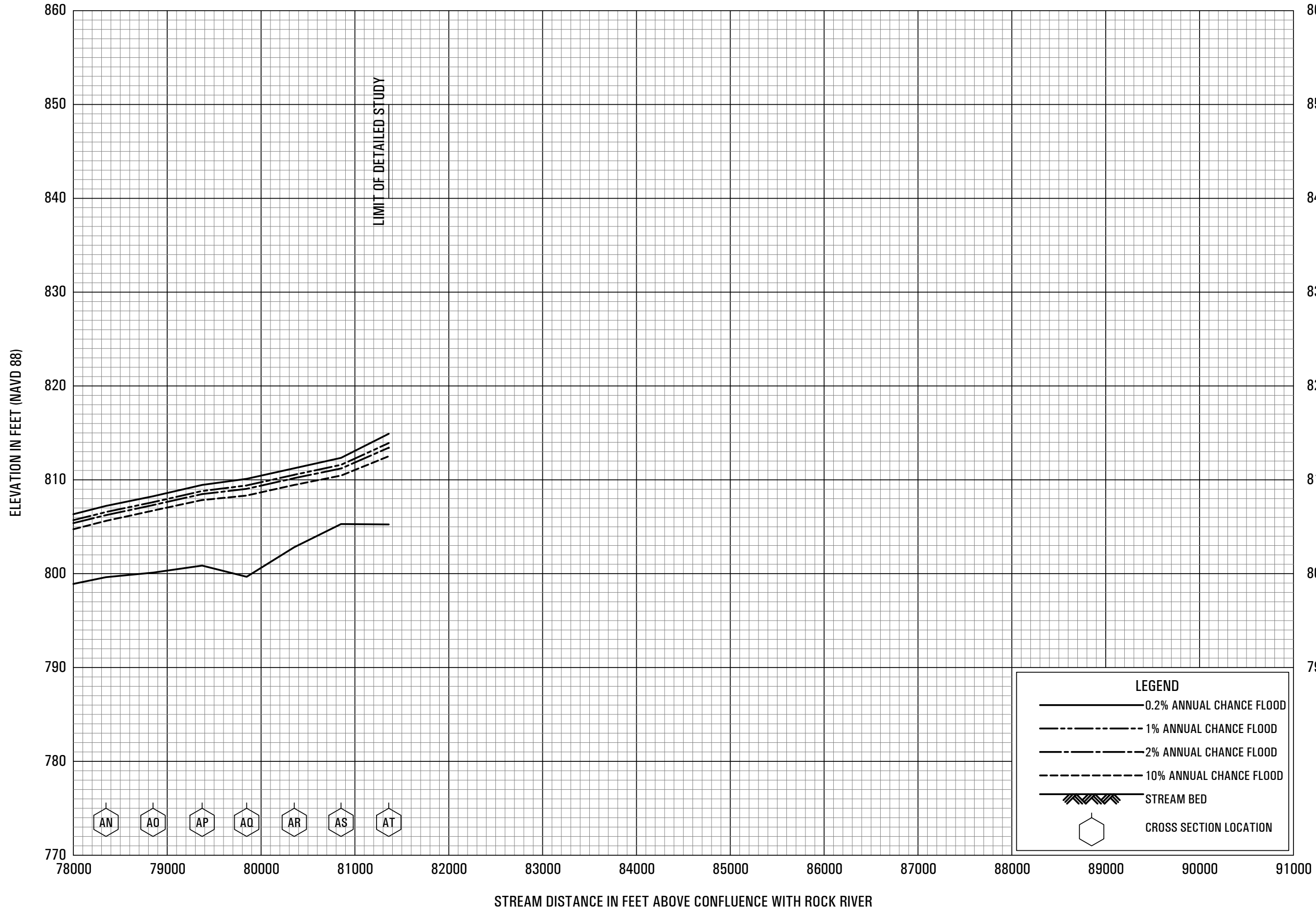


FLOOD PROFILES

BASS CREEK

FEDERAL EMERGENCY MANAGEMENT AGENCY

ROCK COUNTY, WI
AND INCORPORATED AREAS

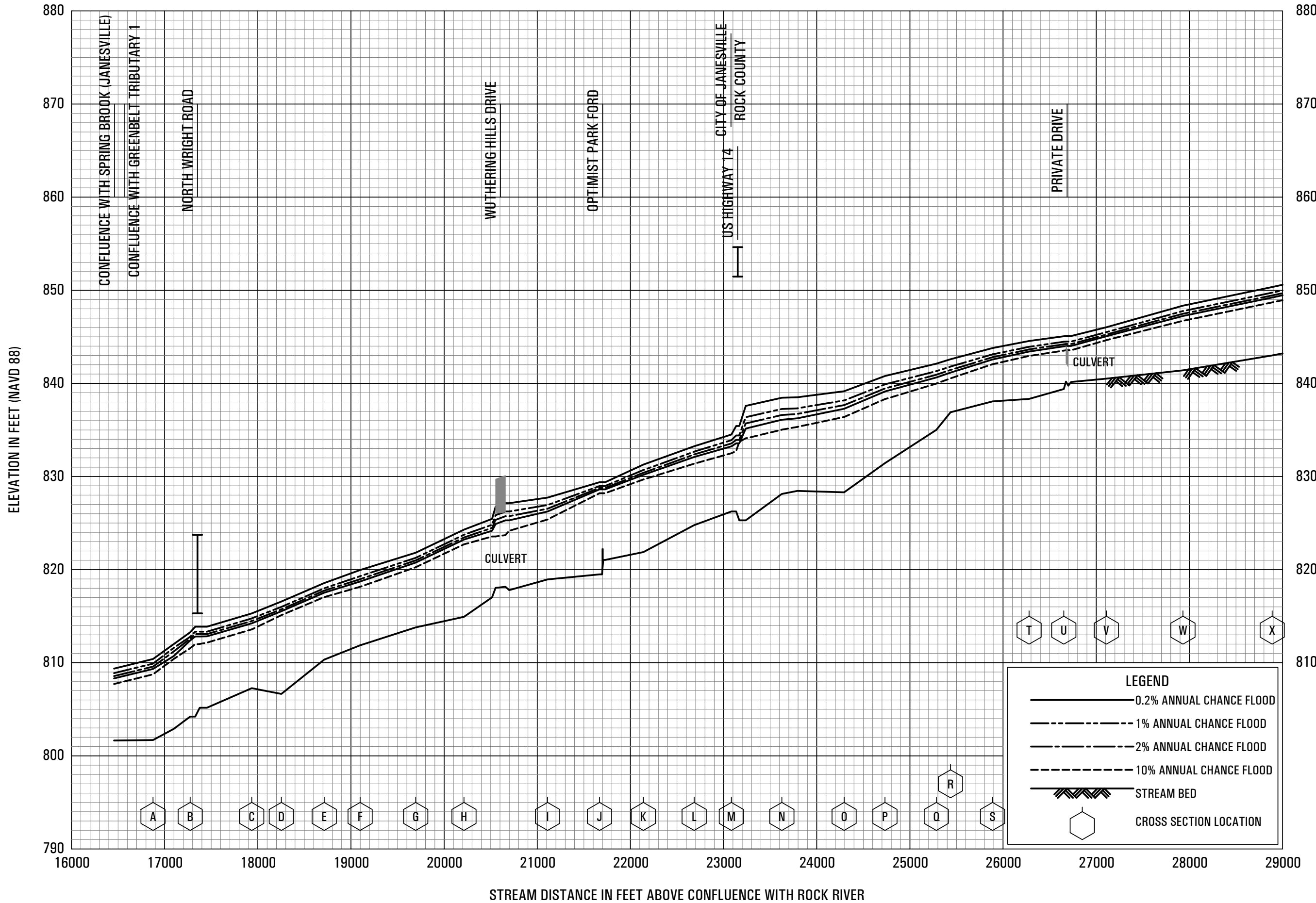


FLOOD PROFILES

BASS CREEK

FEDERAL EMERGENCY MANAGEMENT AGENCY

ROCK COUNTY, WI
AND INCORPORATED AREAS

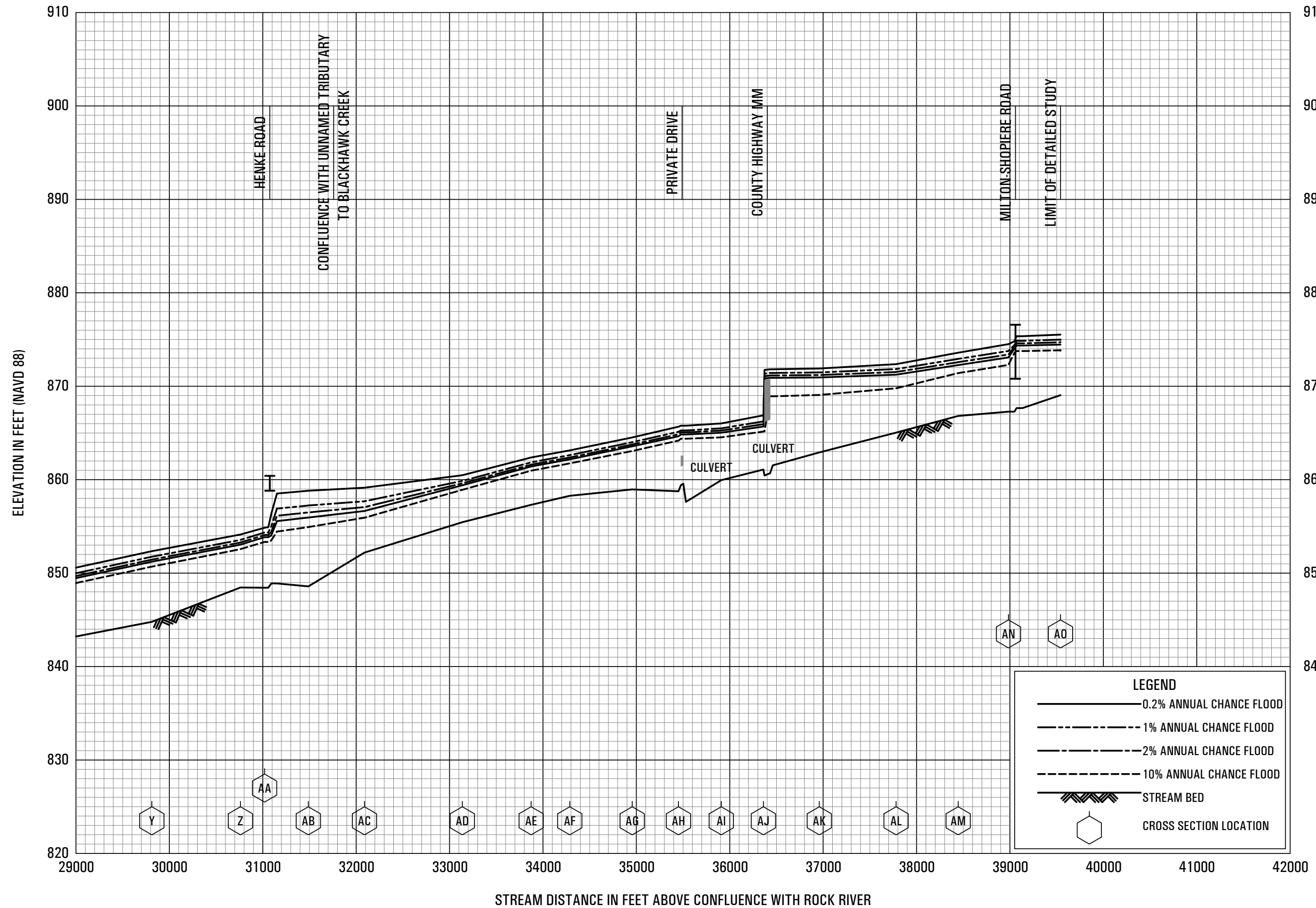


FLOOD PROFILES

BLACKHAWK CREEK

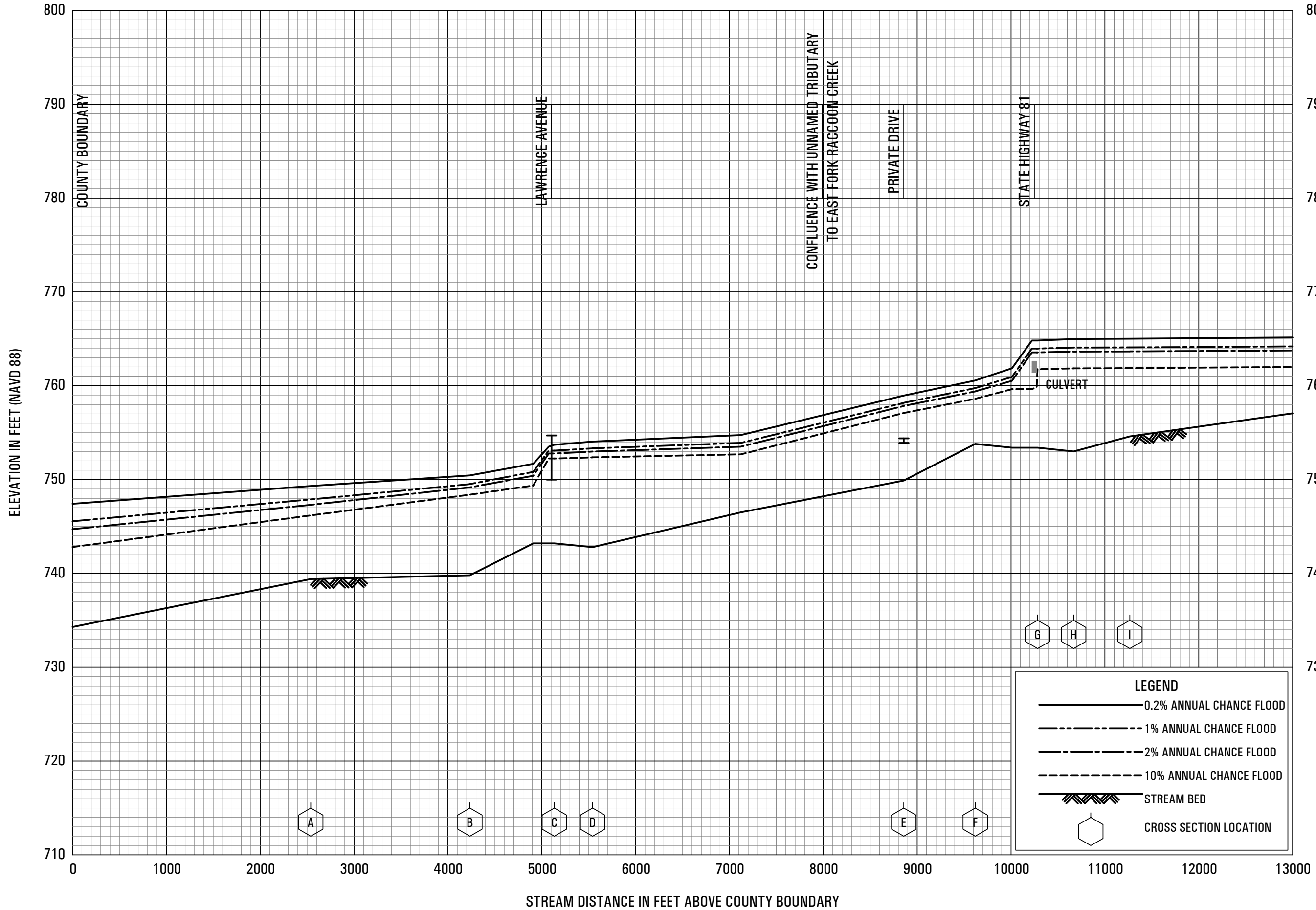
FEDERAL EMERGENCY MANAGEMENT AGENCY

ROCK COUNTY, WI
AND INCORPORATED AREAS



FLOOD PROFILES
BLACKHAWK CREEK

FEDERAL EMERGENCY MANAGEMENT AGENCY
ROCK COUNTY, WI
AND INCORPORATED AREAS

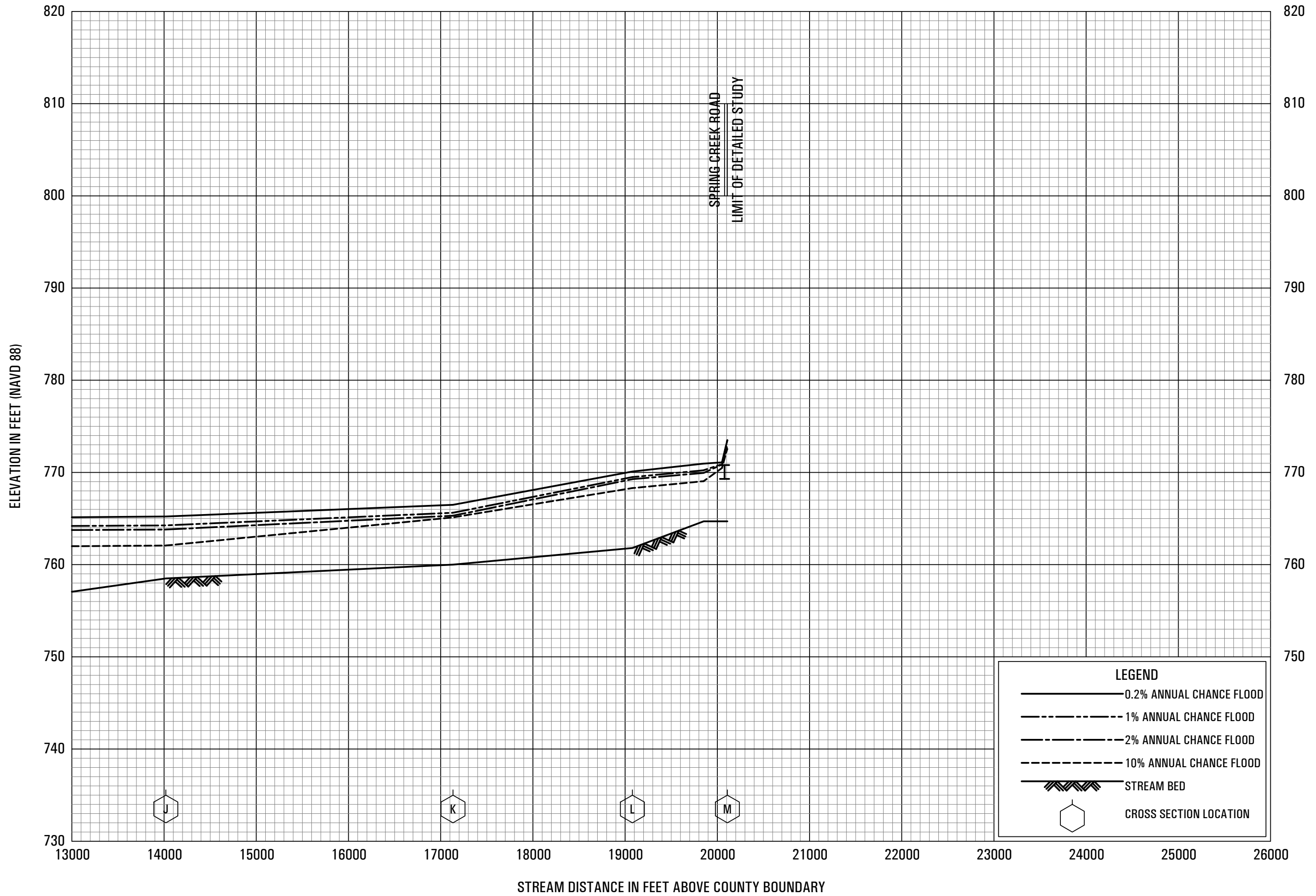


FLOOD PROFILES

EAST FORK RACCOON CREEK

FEDERAL EMERGENCY MANAGEMENT AGENCY

**ROCK COUNTY, WI
AND INCORPORATED AREAS**

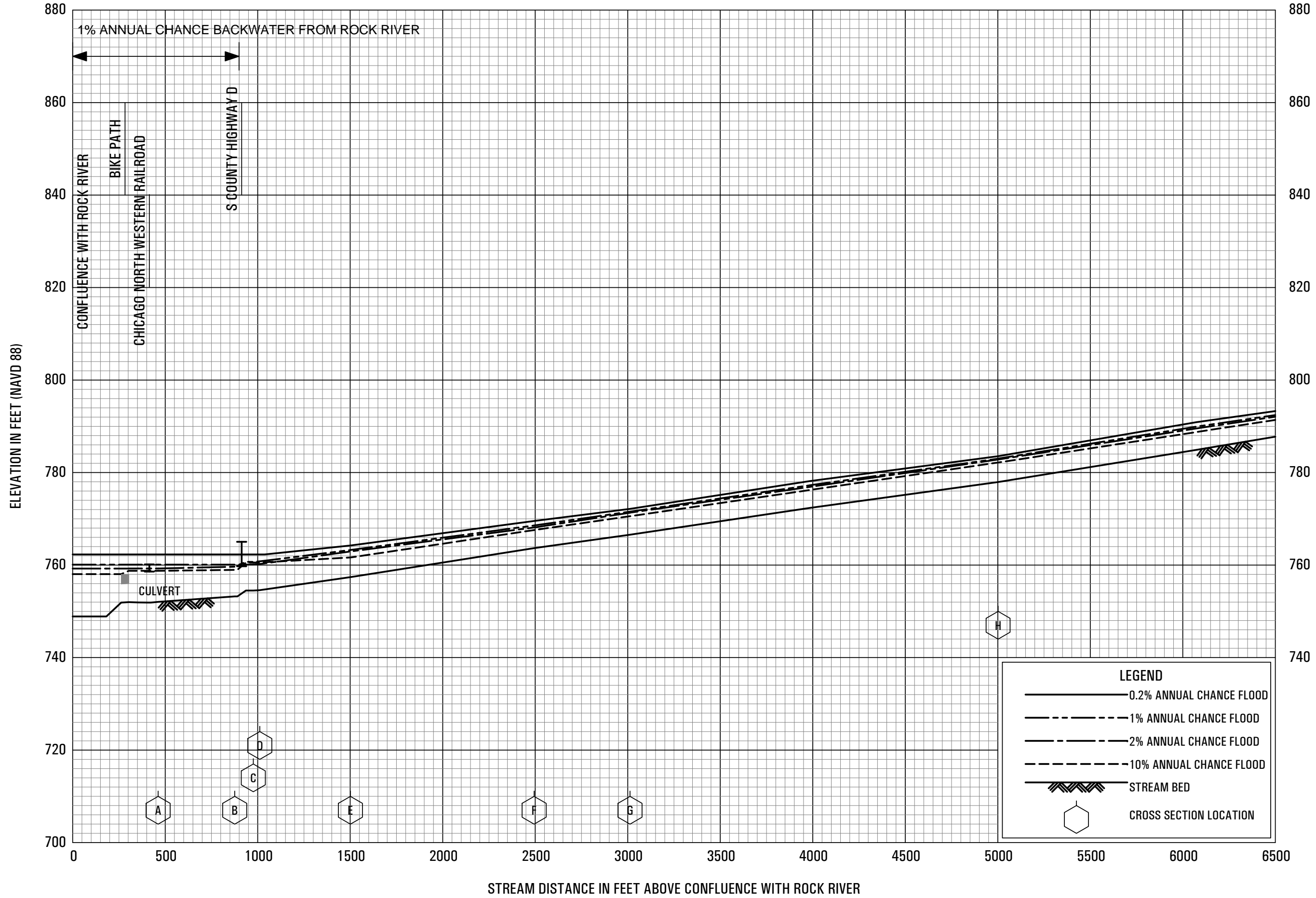


FLOOD PROFILES

EAST FORK RACCOON CREEK

FEDERAL EMERGENCY MANAGEMENT AGENCY

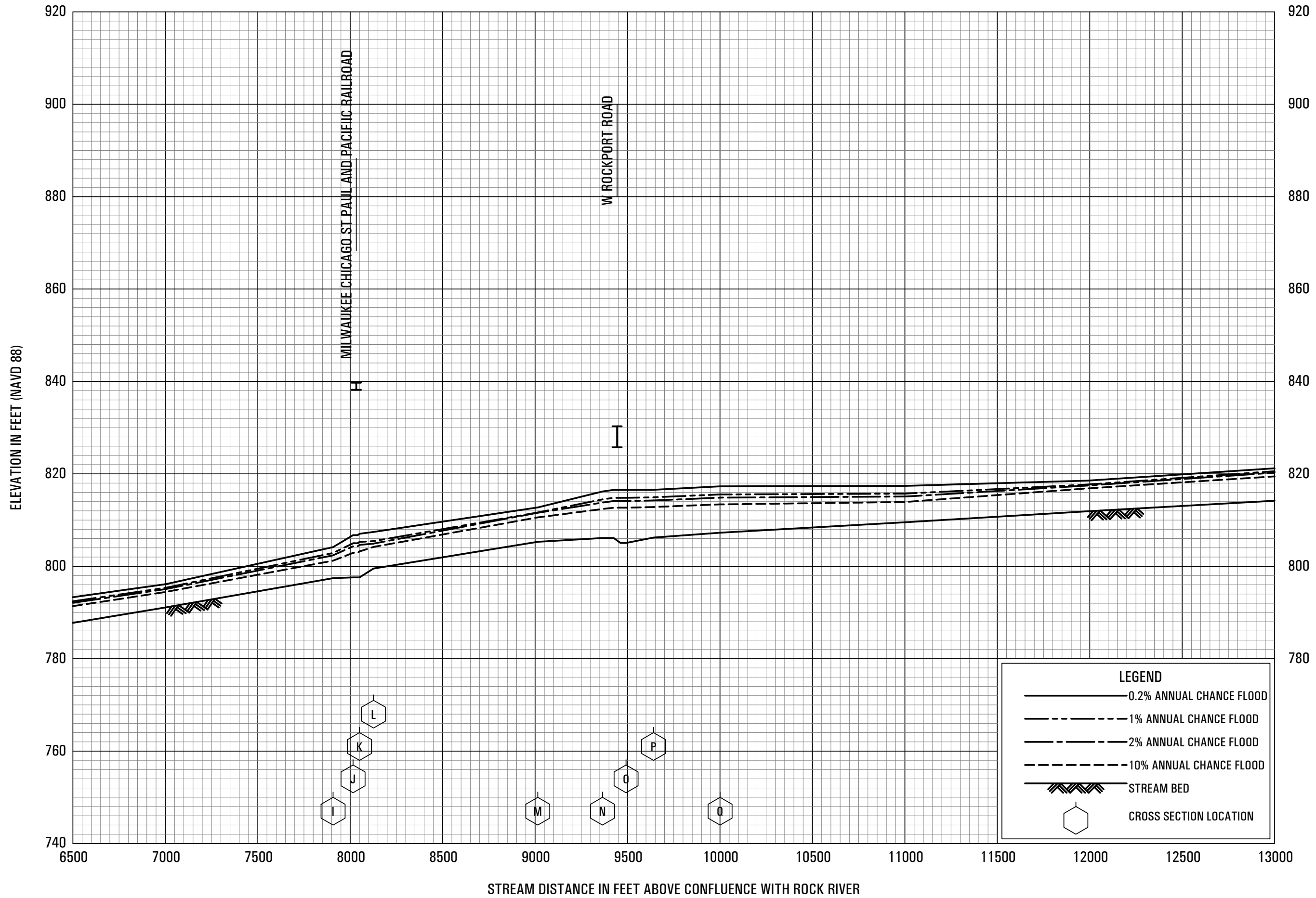
ROCK COUNTY, WI
AND INCORPORATED AREAS



FLOOD PROFILES

FISHER CREEK

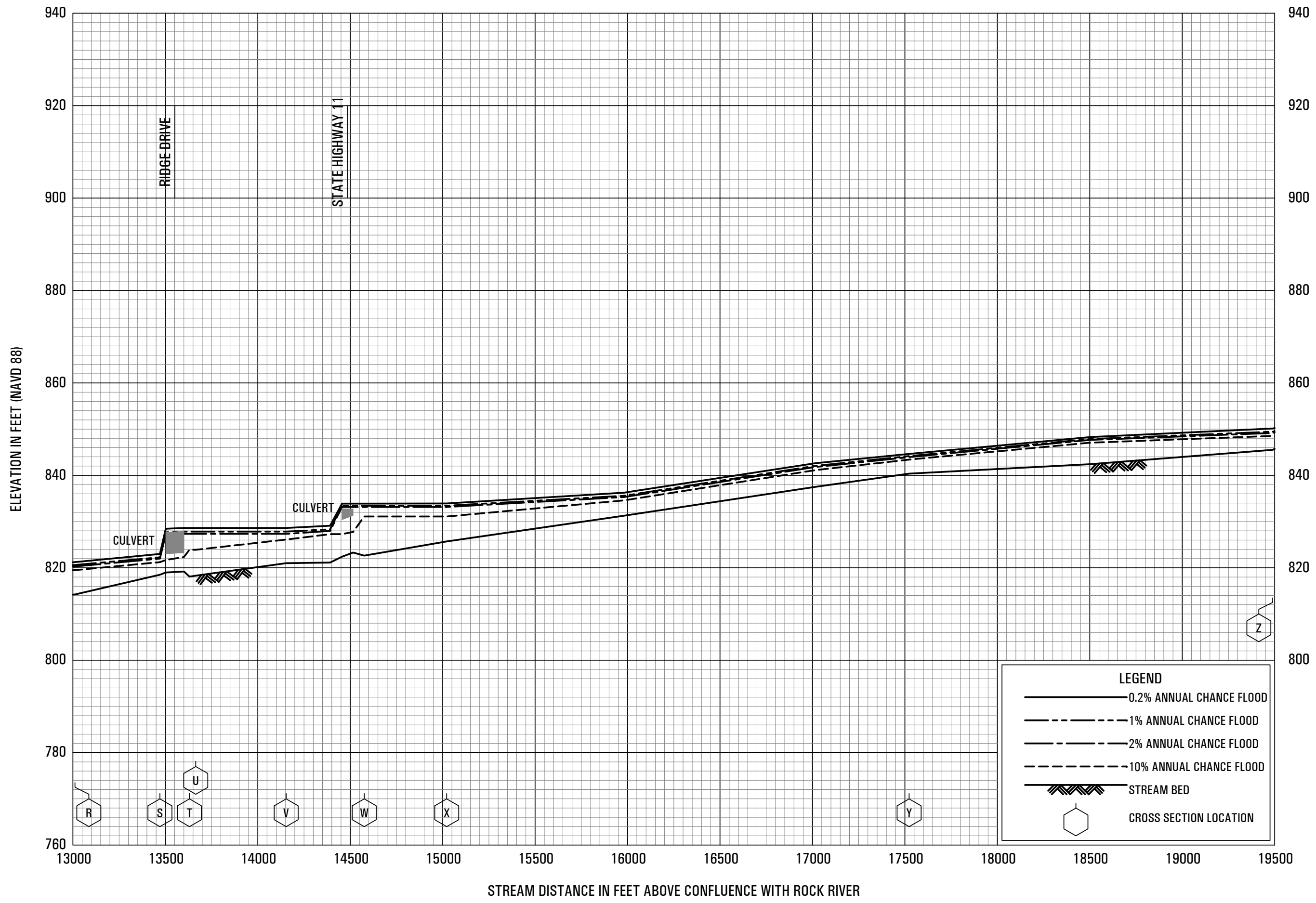
FEDERAL EMERGENCY MANAGEMENT AGENCY
ROCK COUNTY, WI
AND INCORPORATED AREAS



FLOOD PROFILES

FISHER CREEK

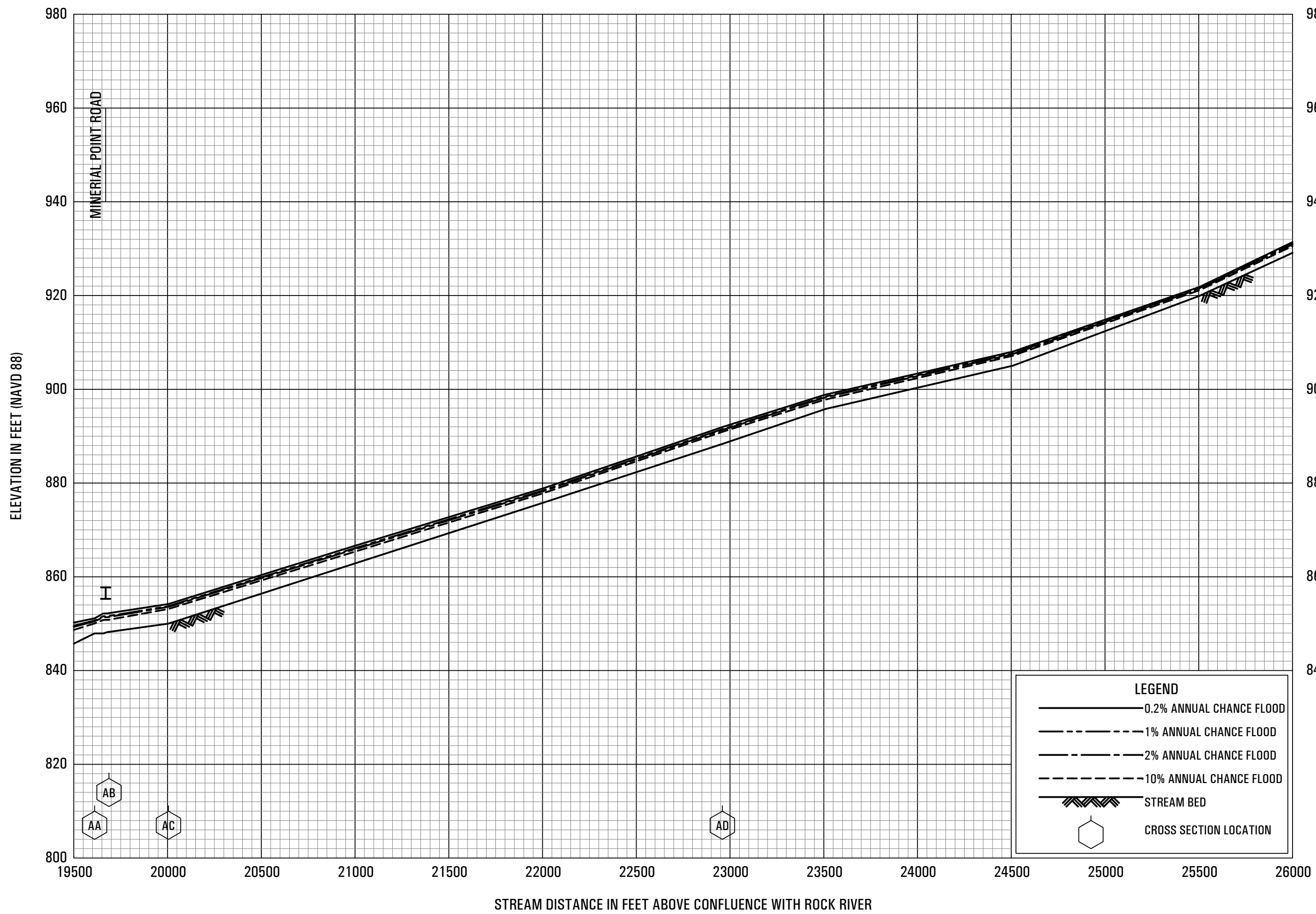
FEDERAL EMERGENCY MANAGEMENT AGENCY
ROCK COUNTY, WI
 AND INCORPORATED AREAS



FLOOD PROFILES

FISHER CREEK

FEDERAL EMERGENCY MANAGEMENT AGENCY
ROCK COUNTY, WI
 AND INCORPORATED AREAS

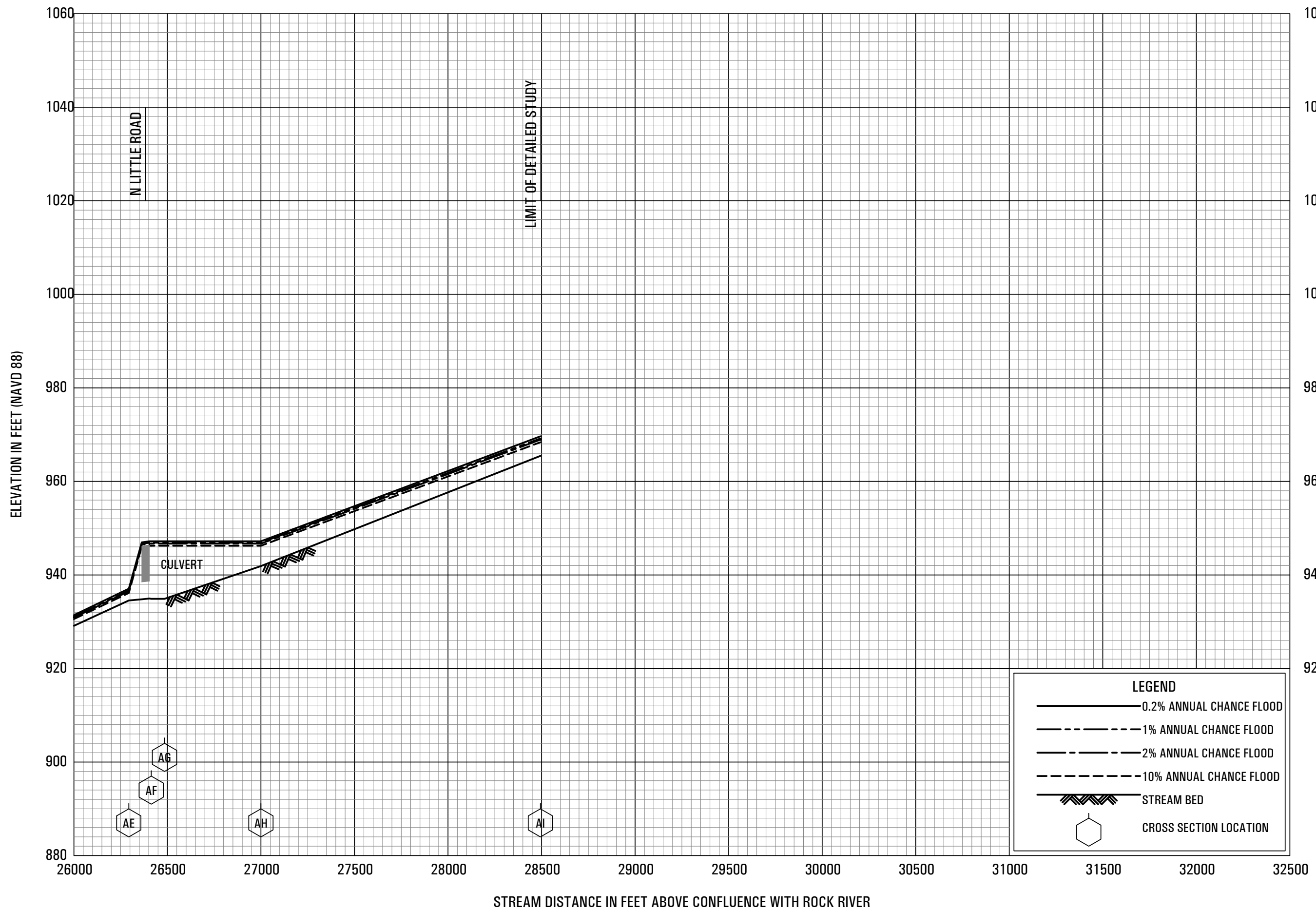


FLOOD PROFILES

FISHER CREEK

FEDERAL EMERGENCY MANAGEMENT AGENCY

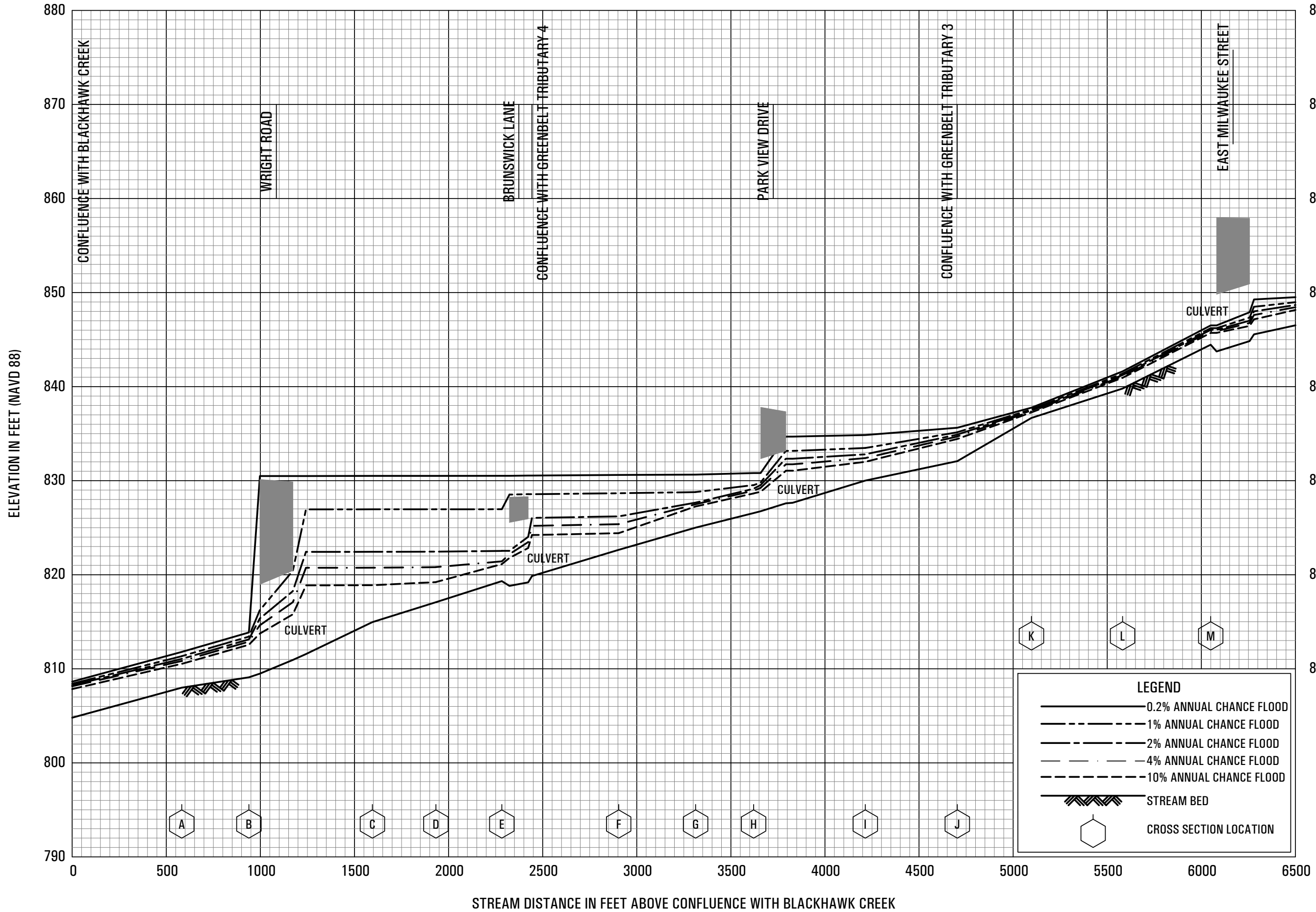
ROCK COUNTY, WI
AND INCORPORATED AREAS



FLOOD PROFILES

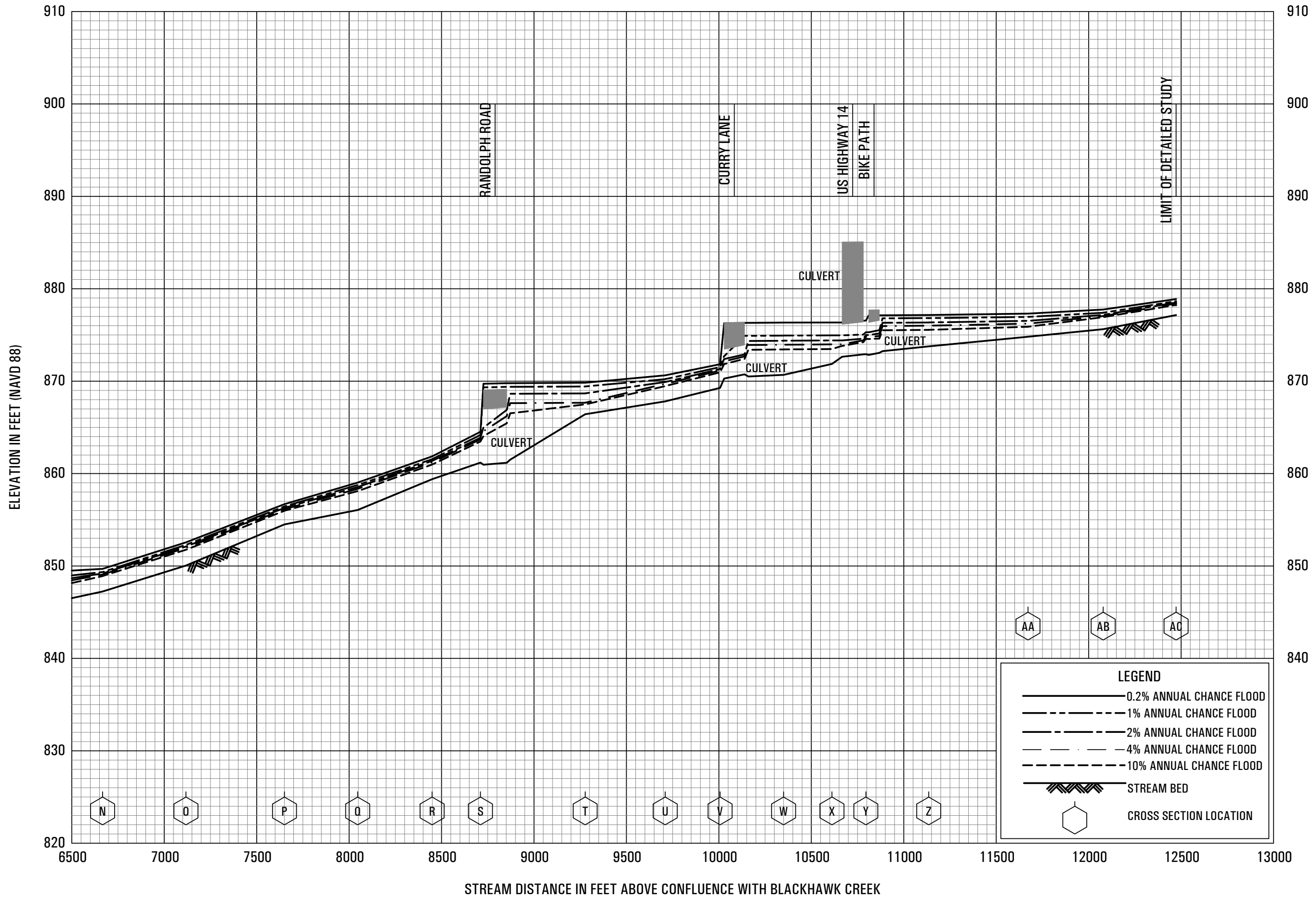
FISHER CREEK

FEDERAL EMERGENCY MANAGEMENT AGENCY
ROCK COUNTY, WI
 AND INCORPORATED AREAS



FLOOD PROFILES
GREENBELT TRIBUTARY 1

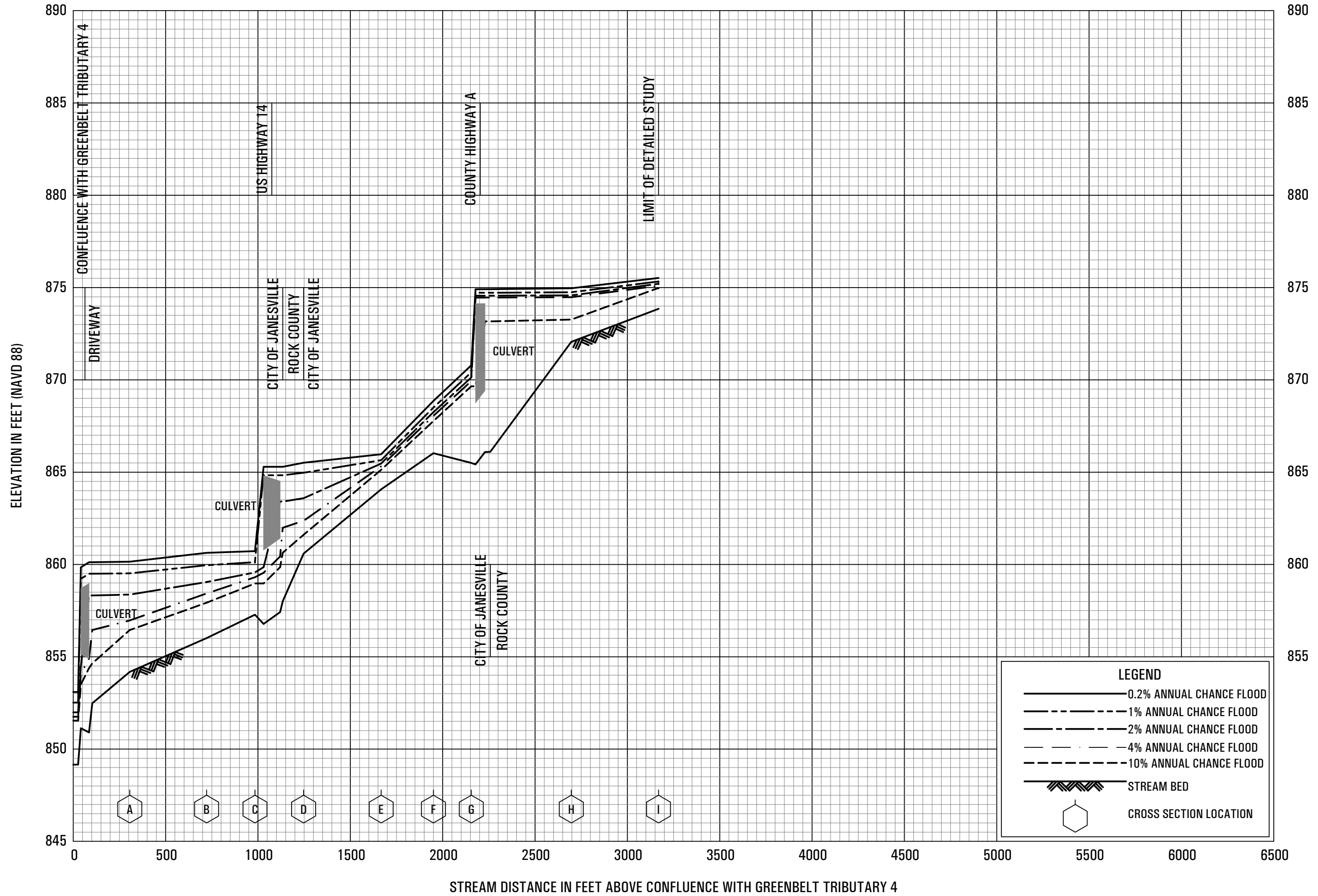
FEDERAL EMERGENCY MANAGEMENT AGENCY
ROCK COUNTY, WI
 AND INCORPORATED AREAS



LEGEND	
	0.2% ANNUAL CHANCE FLOOD
	1% ANNUAL CHANCE FLOOD
	2% ANNUAL CHANCE FLOOD
	4% ANNUAL CHANCE FLOOD
	10% ANNUAL CHANCE FLOOD
	STREAM BED
	CROSS SECTION LOCATION

FEDERAL EMERGENCY MANAGEMENT AGENCY
ROCK COUNTY, WI
AND INCORPORATED AREAS

FLOOD PROFILES
GREENBELT TRIBUTARY 1

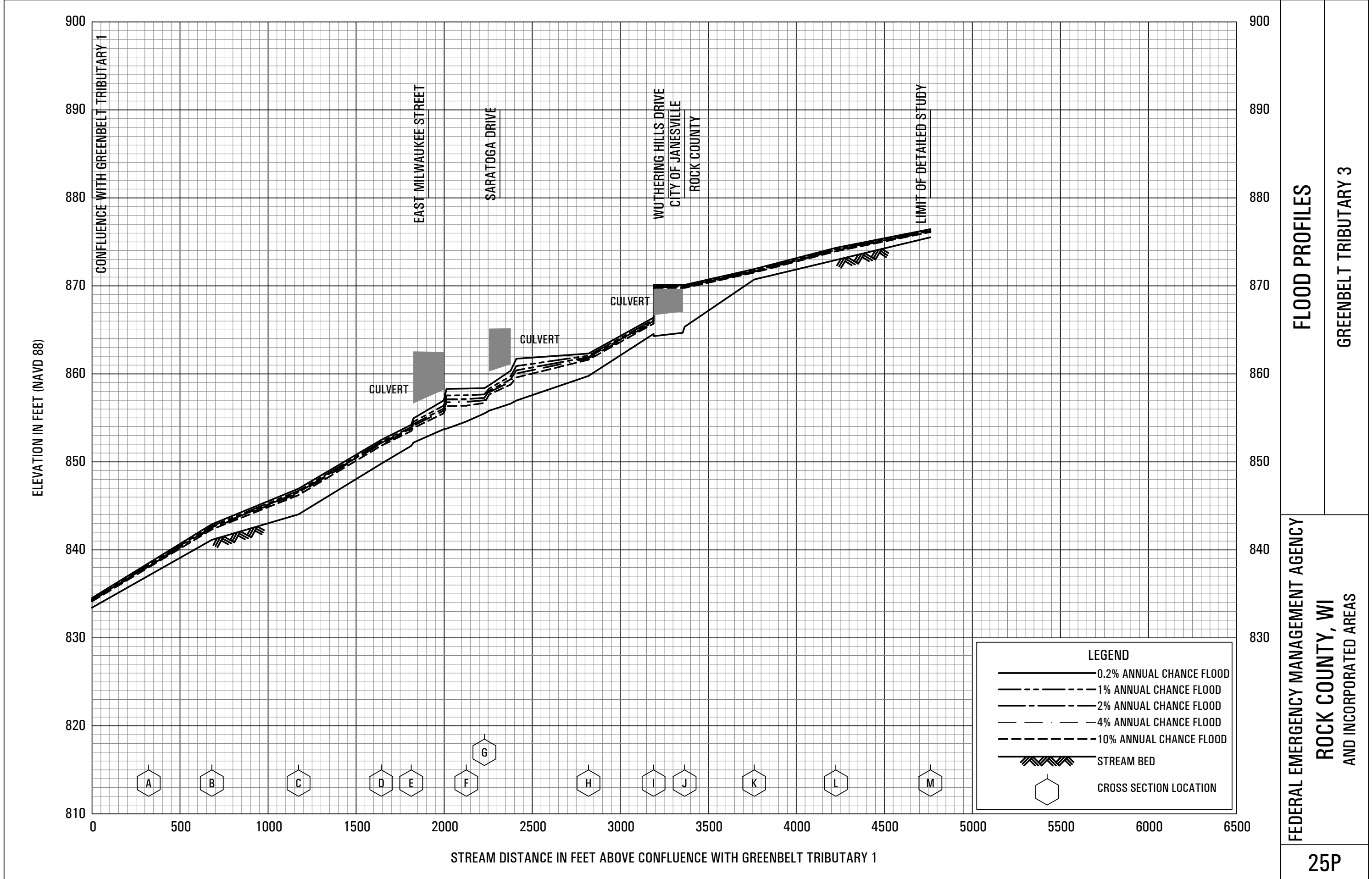


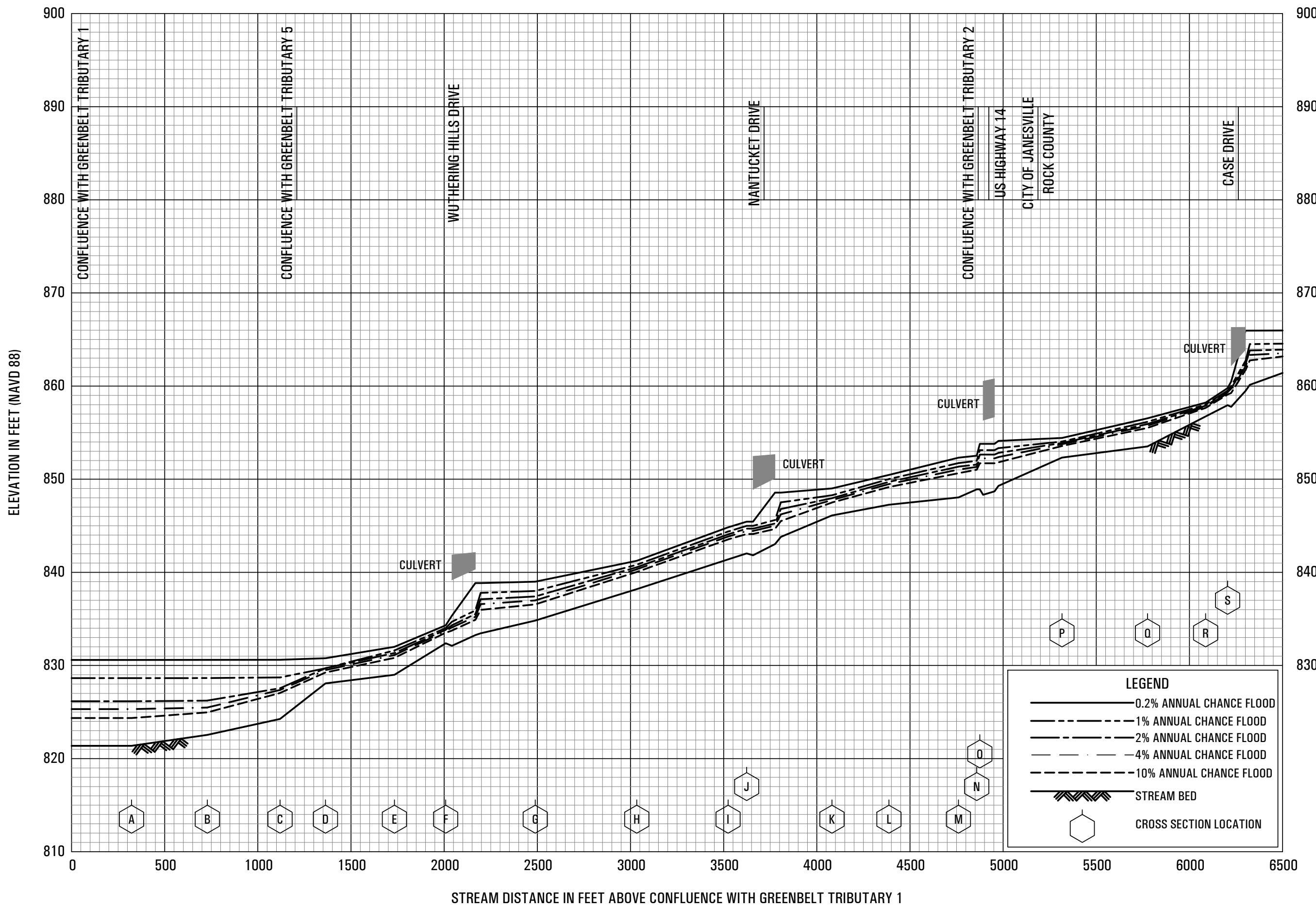
FLOOD PROFILES

GREENBELT TRIBUTARY 2

FEDERAL EMERGENCY MANAGEMENT AGENCY

ROCK COUNTY, WI
AND INCORPORATED AREAS

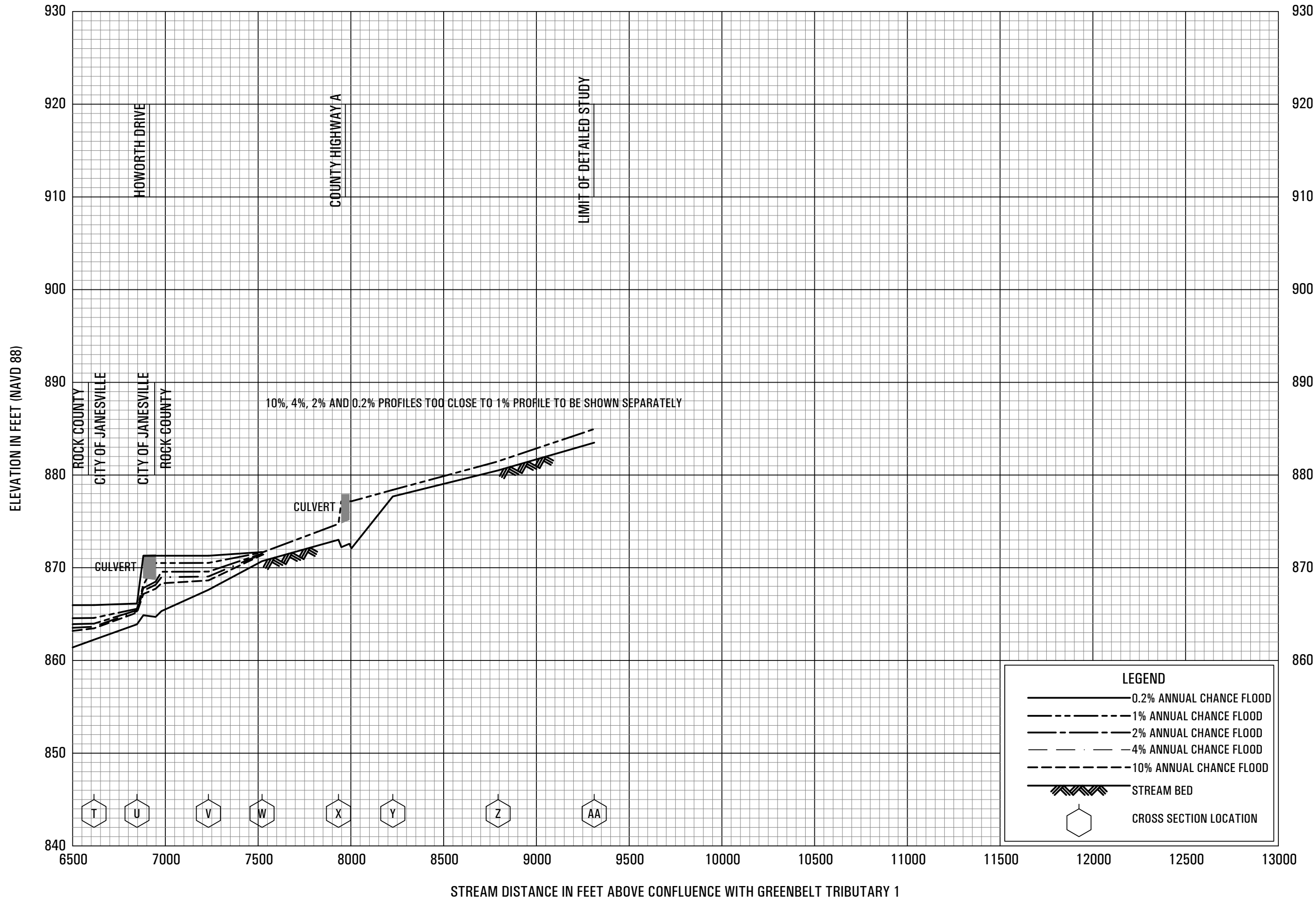




FLOOD PROFILES

GREENBELT TRIBUTARY 4

FEDERAL EMERGENCY MANAGEMENT AGENCY
ROCK COUNTY, WI
 AND INCORPORATED AREAS

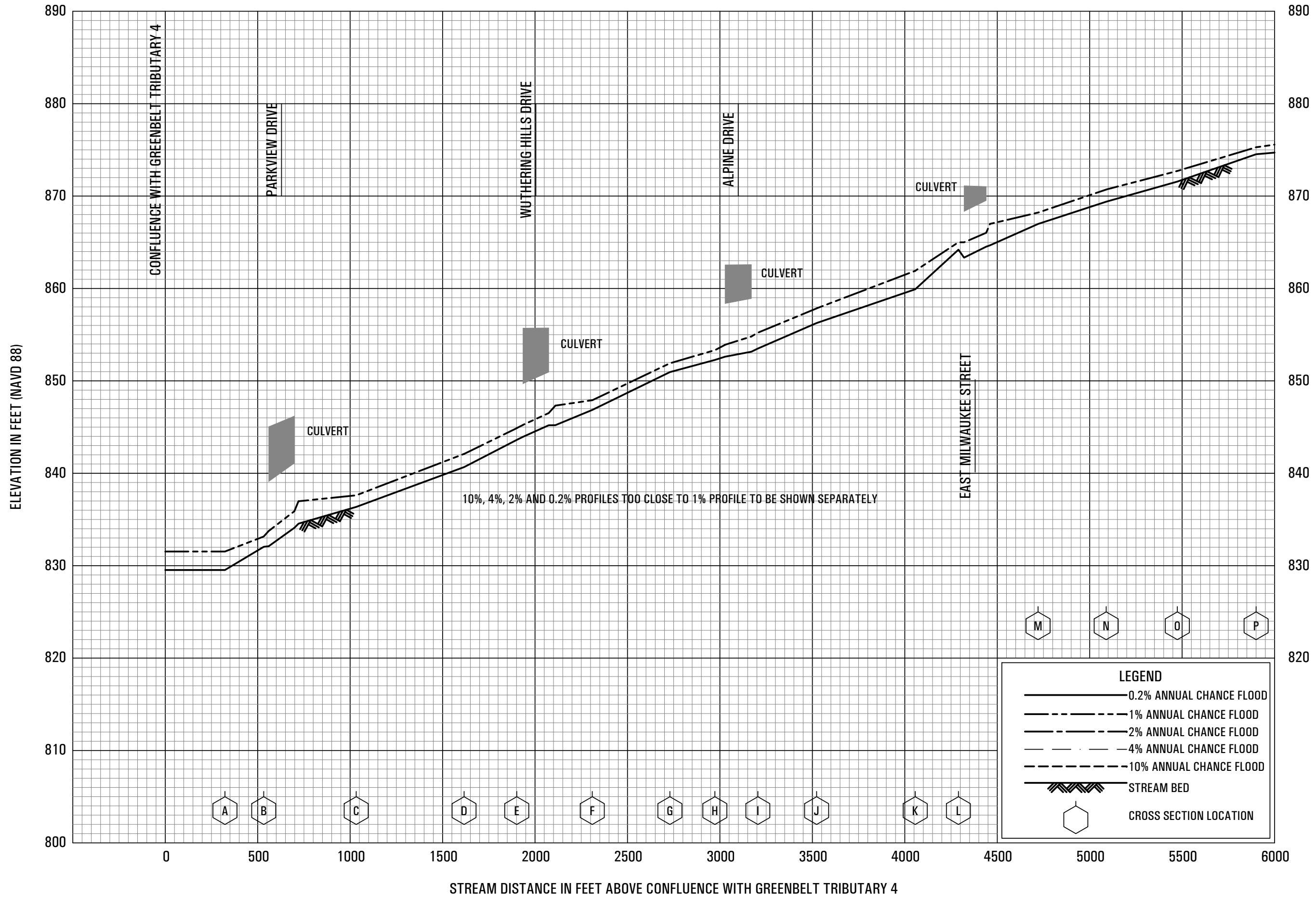


FLOOD PROFILES

GREENBELT TRIBUTARY 4

FEDERAL EMERGENCY MANAGEMENT AGENCY

**ROCK COUNTY, WI
AND INCORPORATED AREAS**

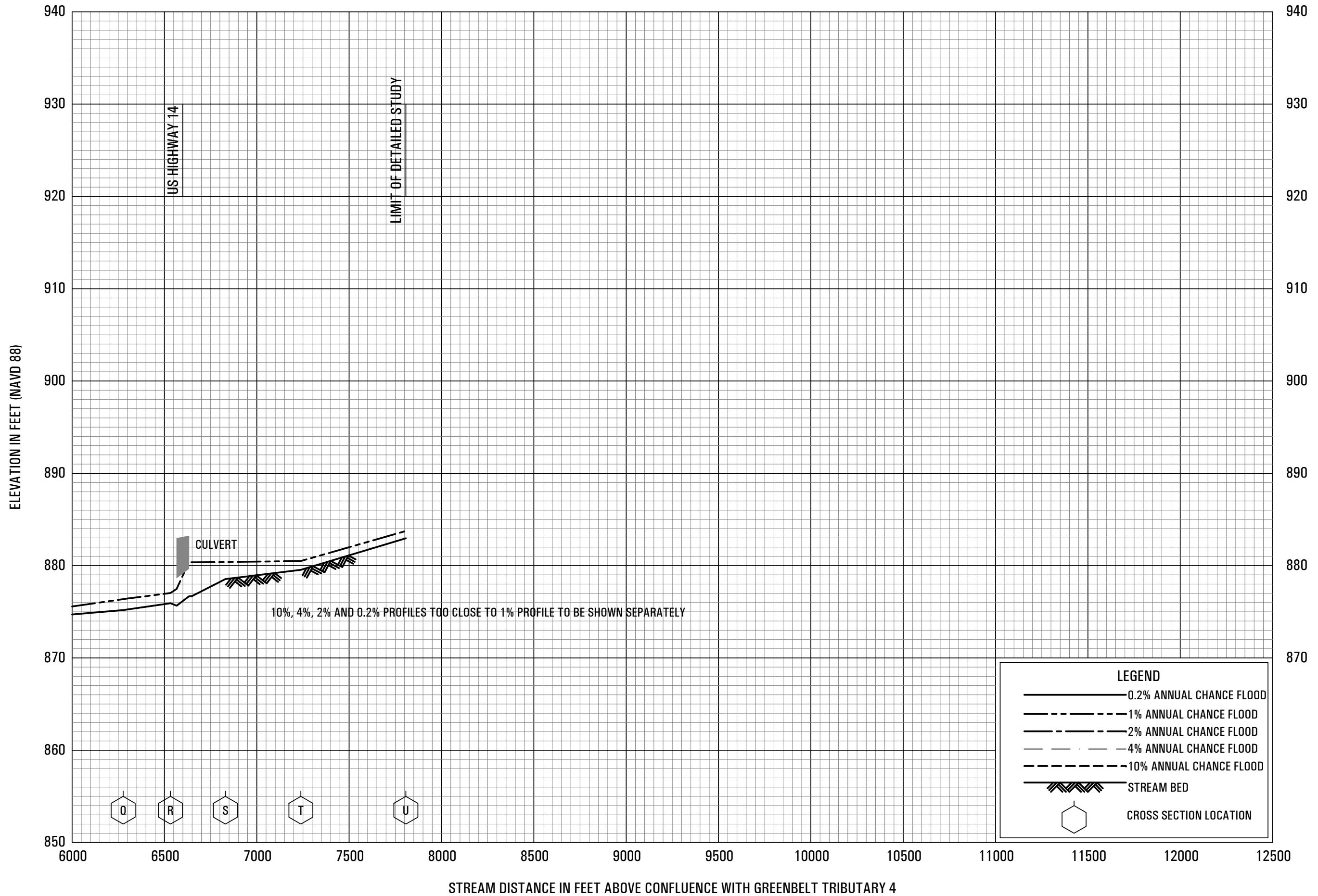


FLOOD PROFILES

GREENBELT TRIBUTARY 5

FEDERAL EMERGENCY MANAGEMENT AGENCY

ROCK COUNTY, WI
AND INCORPORATED AREAS

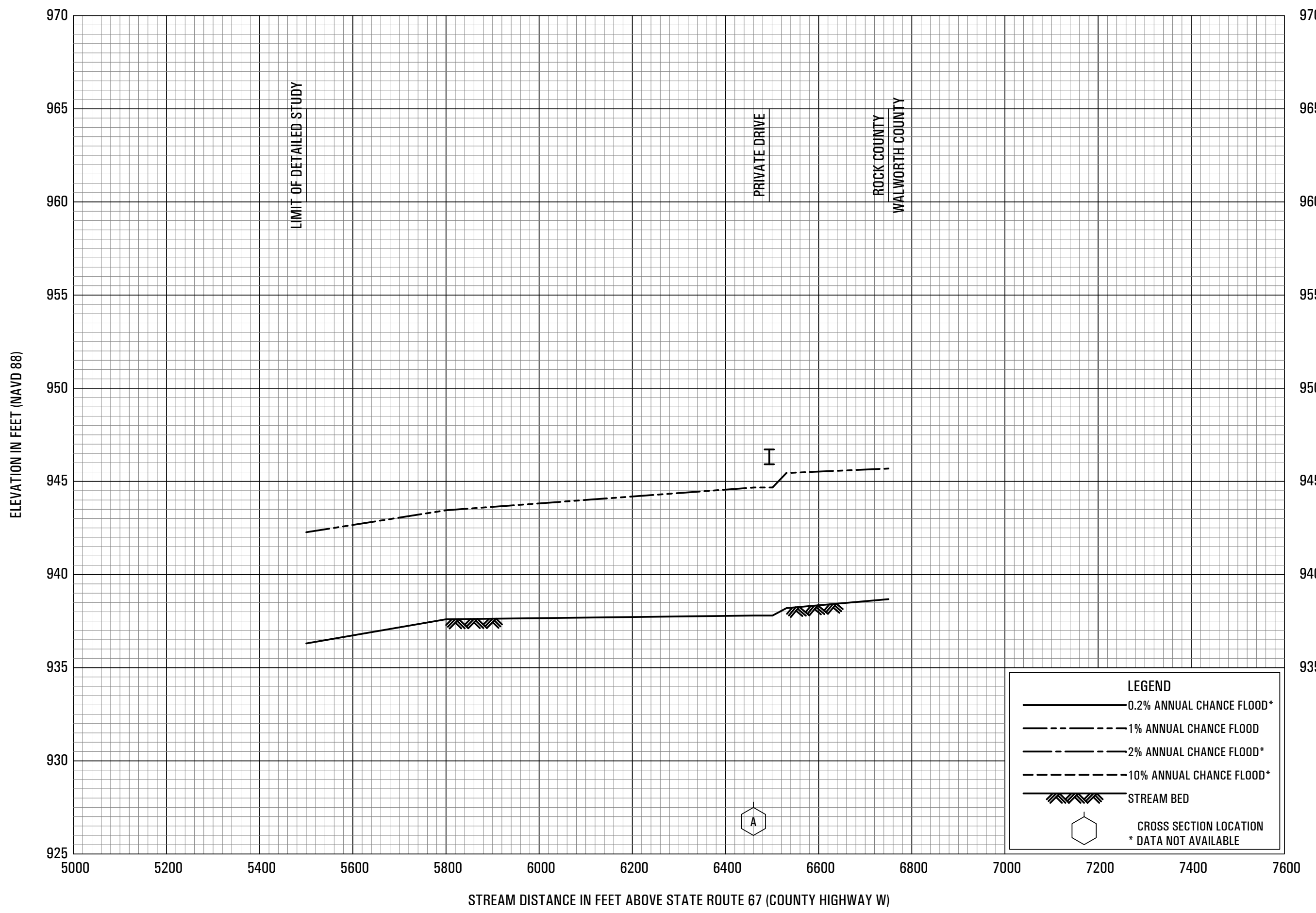


FLOOD PROFILES

GREENBELT TRIBUTARY 5

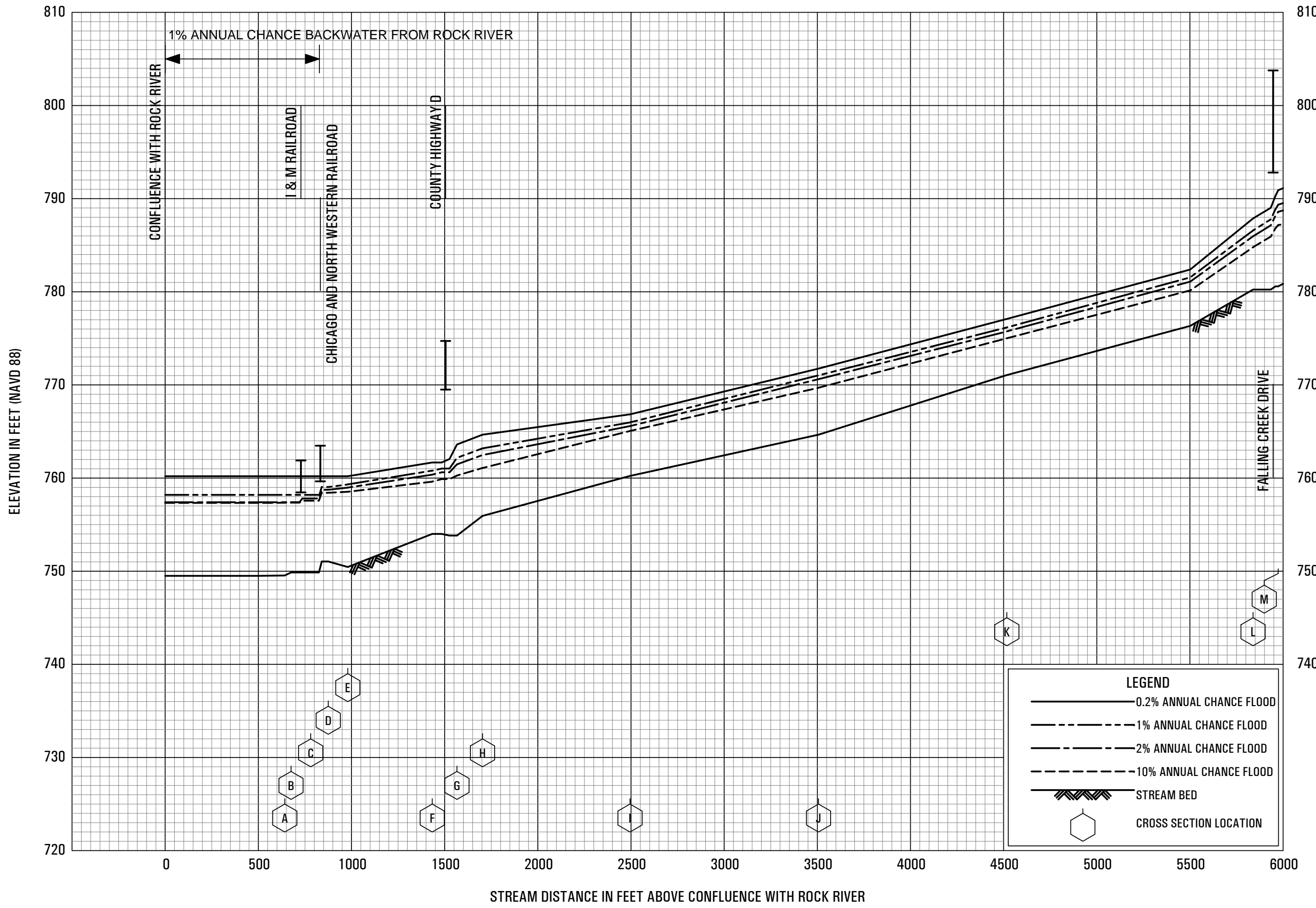
FEDERAL EMERGENCY MANAGEMENT AGENCY

**ROCK COUNTY, WI
AND INCORPORATED AREAS**



FLOOD PROFILES
LITTLE TURTLE CREEK

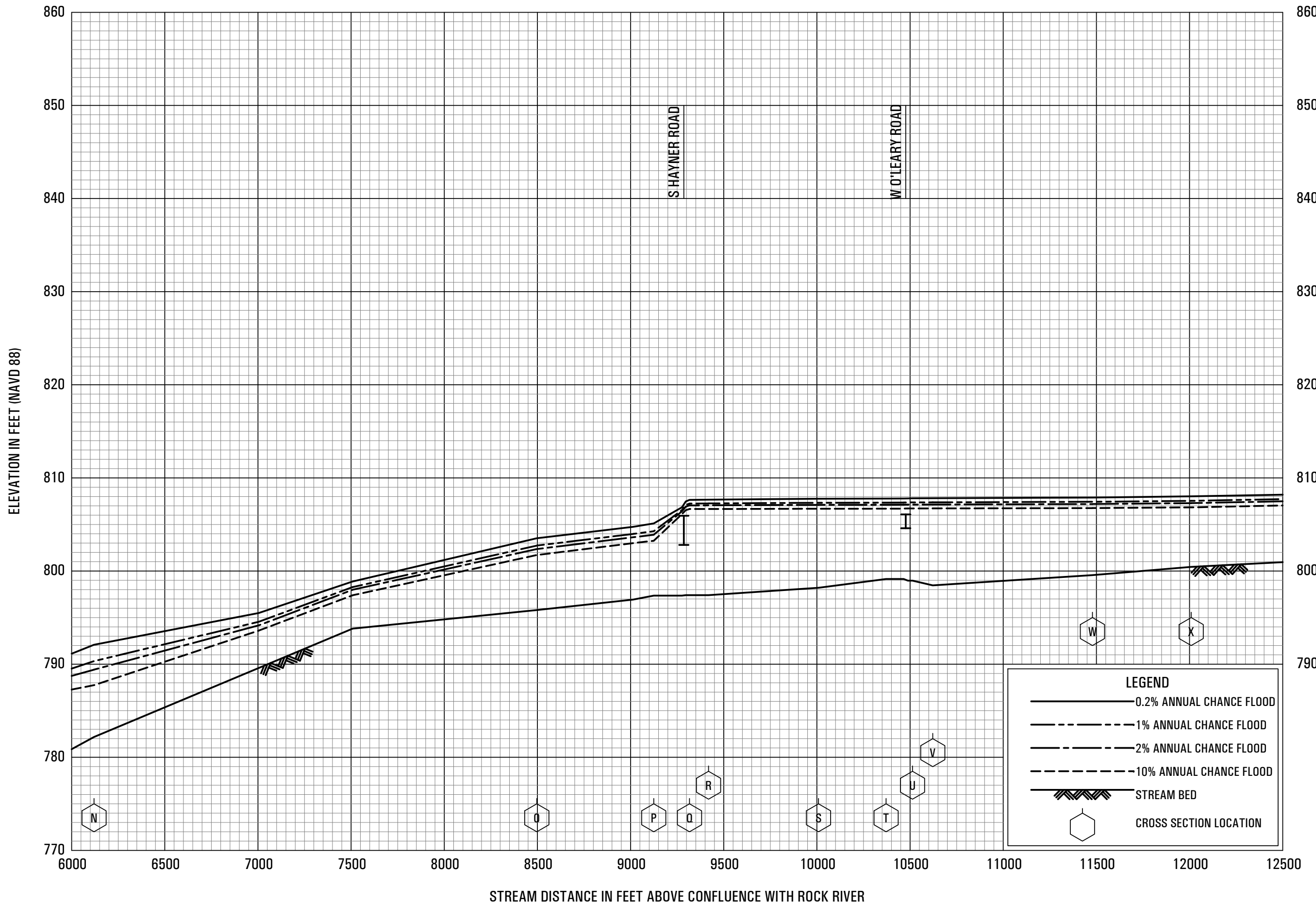
FEDERAL EMERGENCY MANAGEMENT AGENCY
ROCK COUNTY, WI
AND INCORPORATED AREAS



FLOOD PROFILES

MARKHAM CREEK

FEDERAL EMERGENCY MANAGEMENT AGENCY
ROCK COUNTY, WI
 AND INCORPORATED AREAS

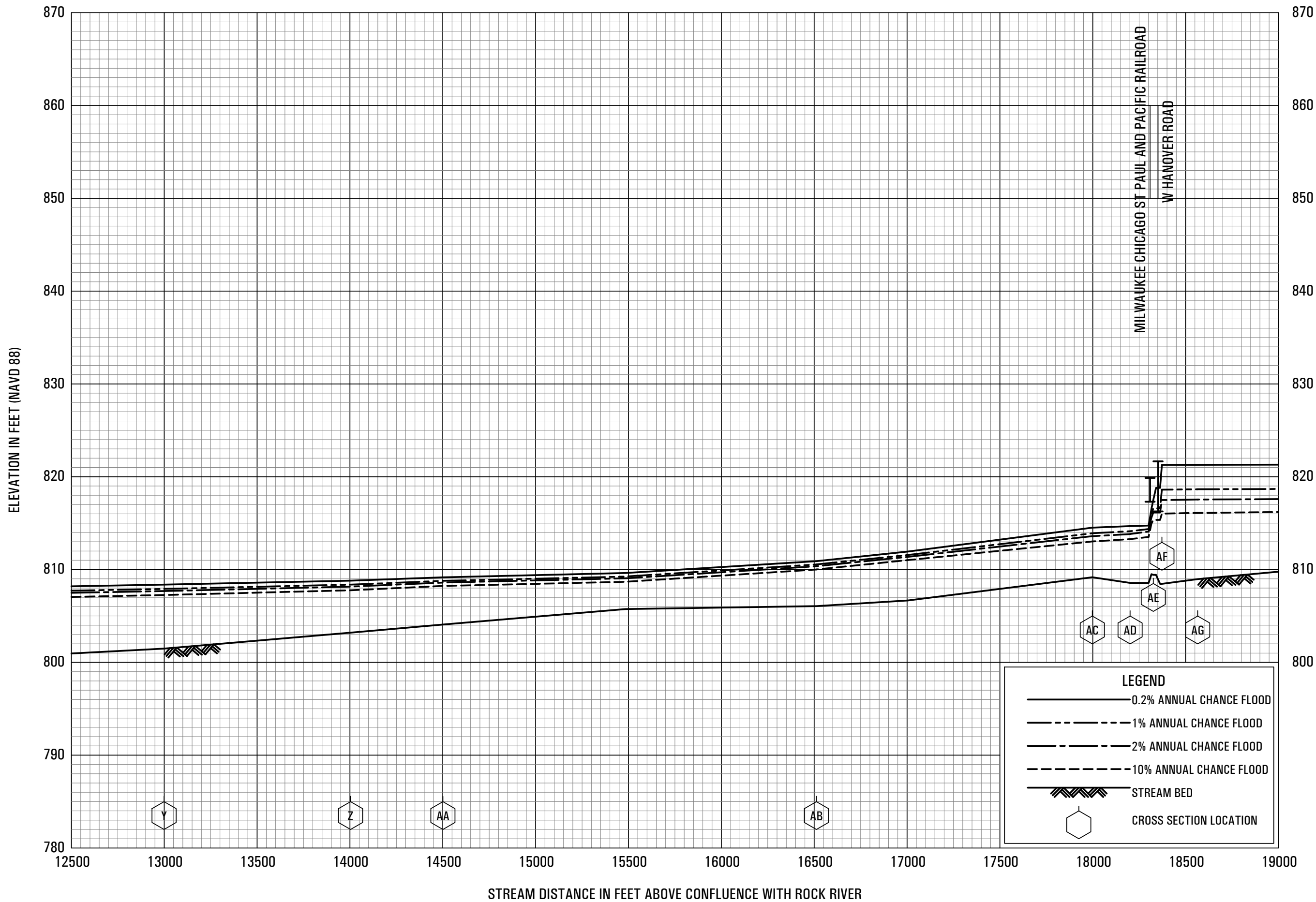


FLOOD PROFILES

MARKHAM CREEK

FEDERAL EMERGENCY MANAGEMENT AGENCY

ROCK COUNTY, WI
AND INCORPORATED AREAS

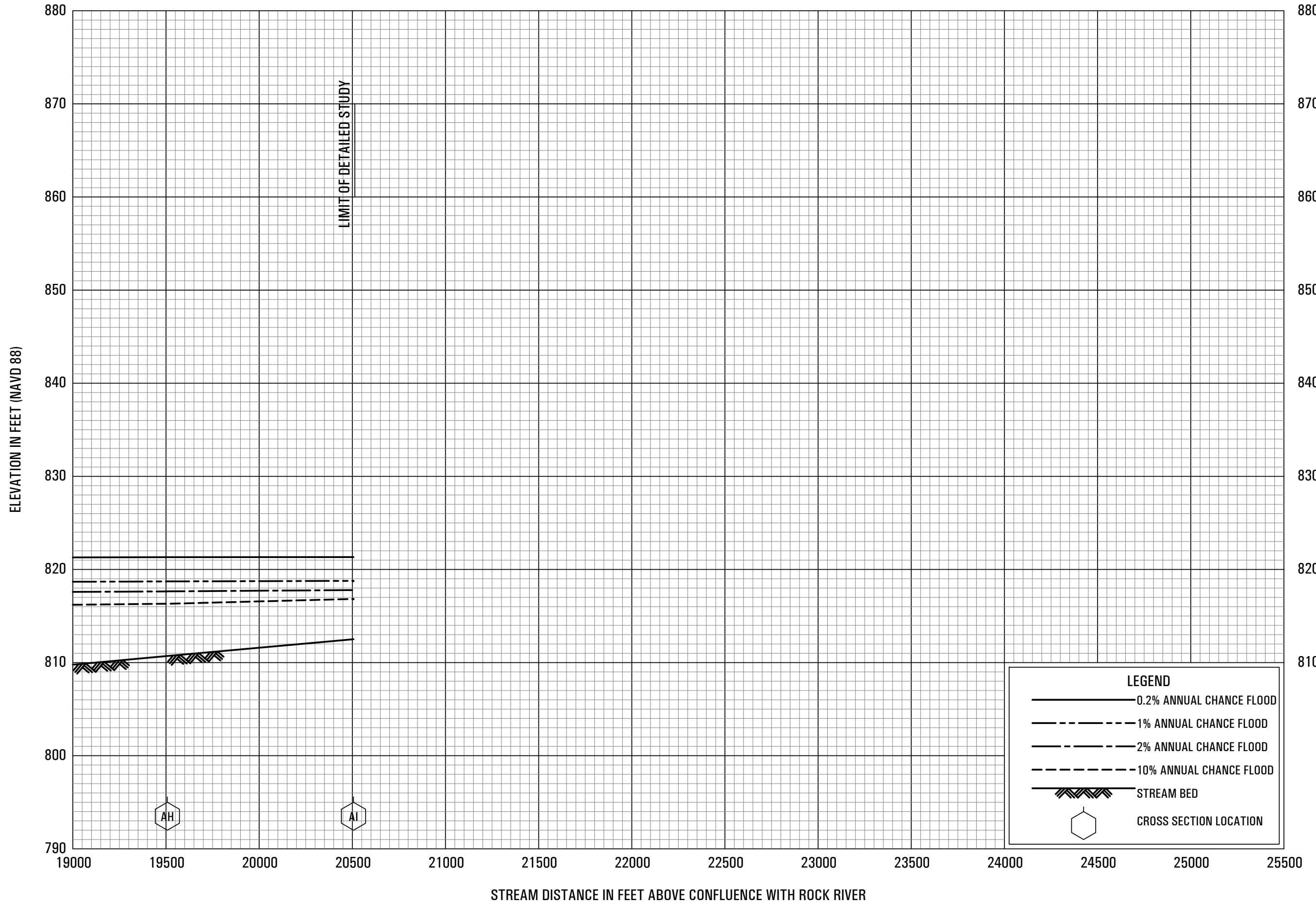


FLOOD PROFILES

MARKHAM CREEK

FEDERAL EMERGENCY MANAGEMENT AGENCY

ROCK COUNTY, WI
AND INCORPORATED AREAS

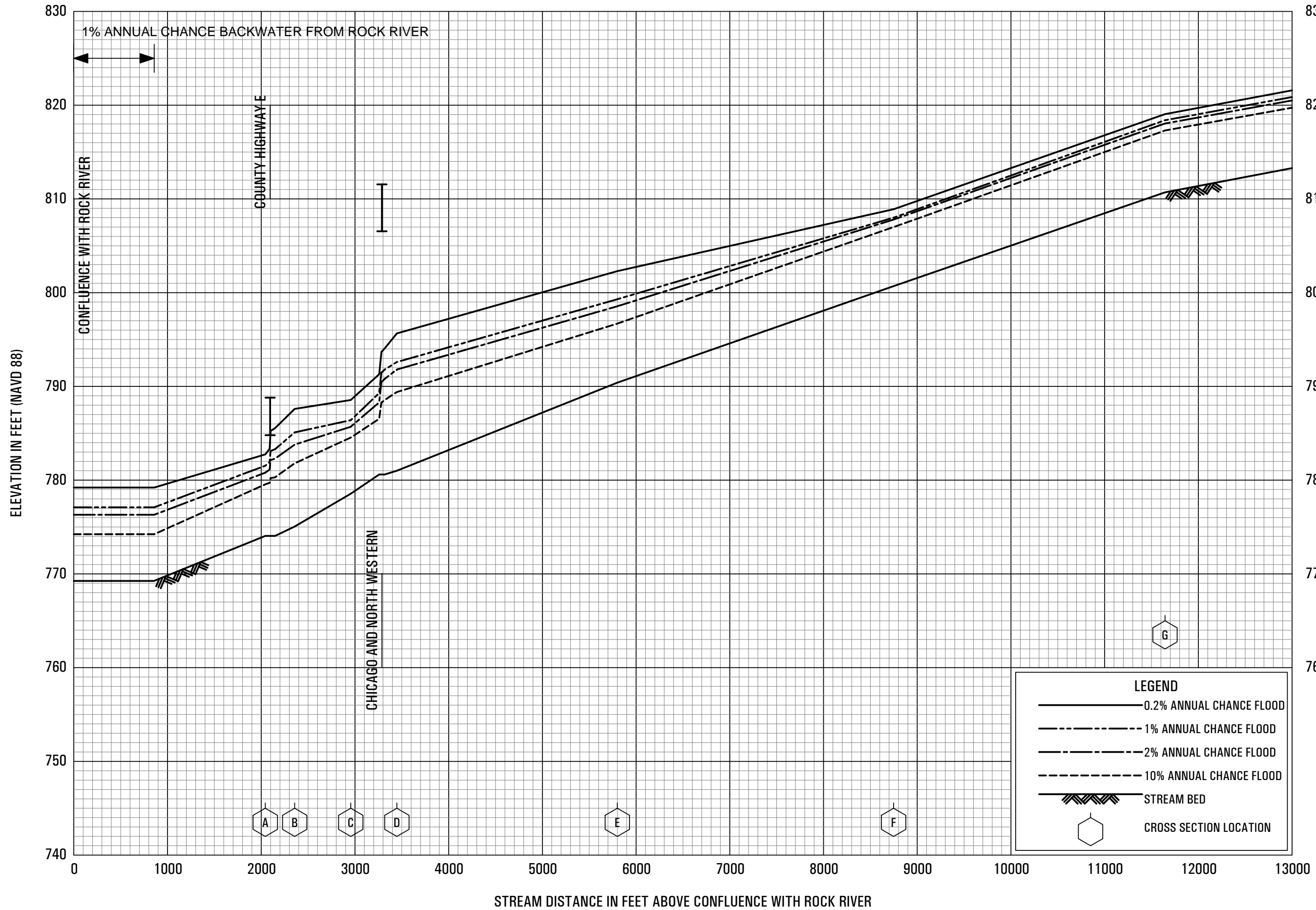


FLOOD PROFILES

MARKHAM CREEK

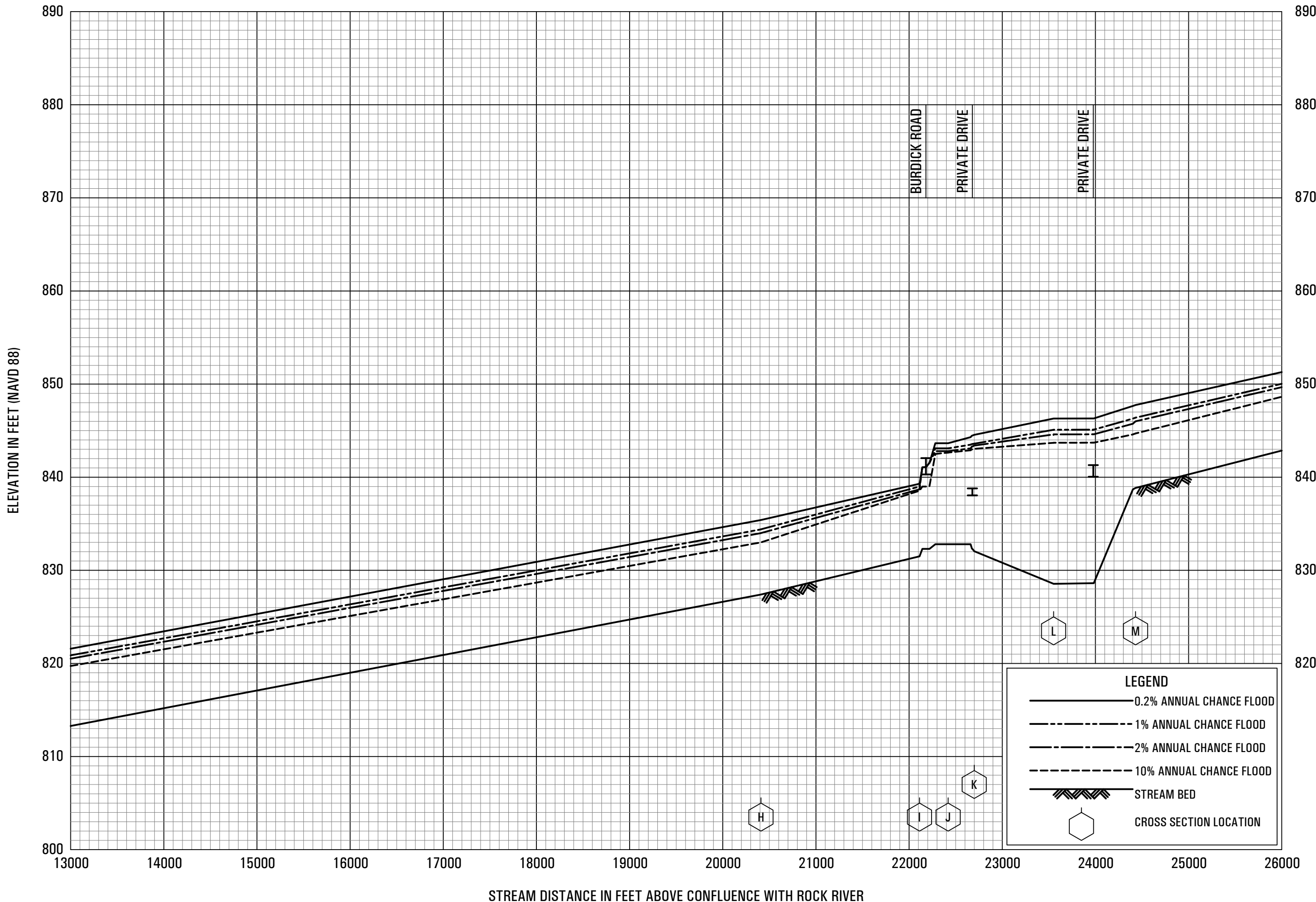
FEDERAL EMERGENCY MANAGEMENT AGENCY

**ROCK COUNTY, WI
AND INCORPORATED AREAS**



FEDERAL EMERGENCY MANAGEMENT AGENCY
ROCK COUNTY, WI
AND INCORPORATED AREAS

FLOOD PROFILES
MARSH CREEK

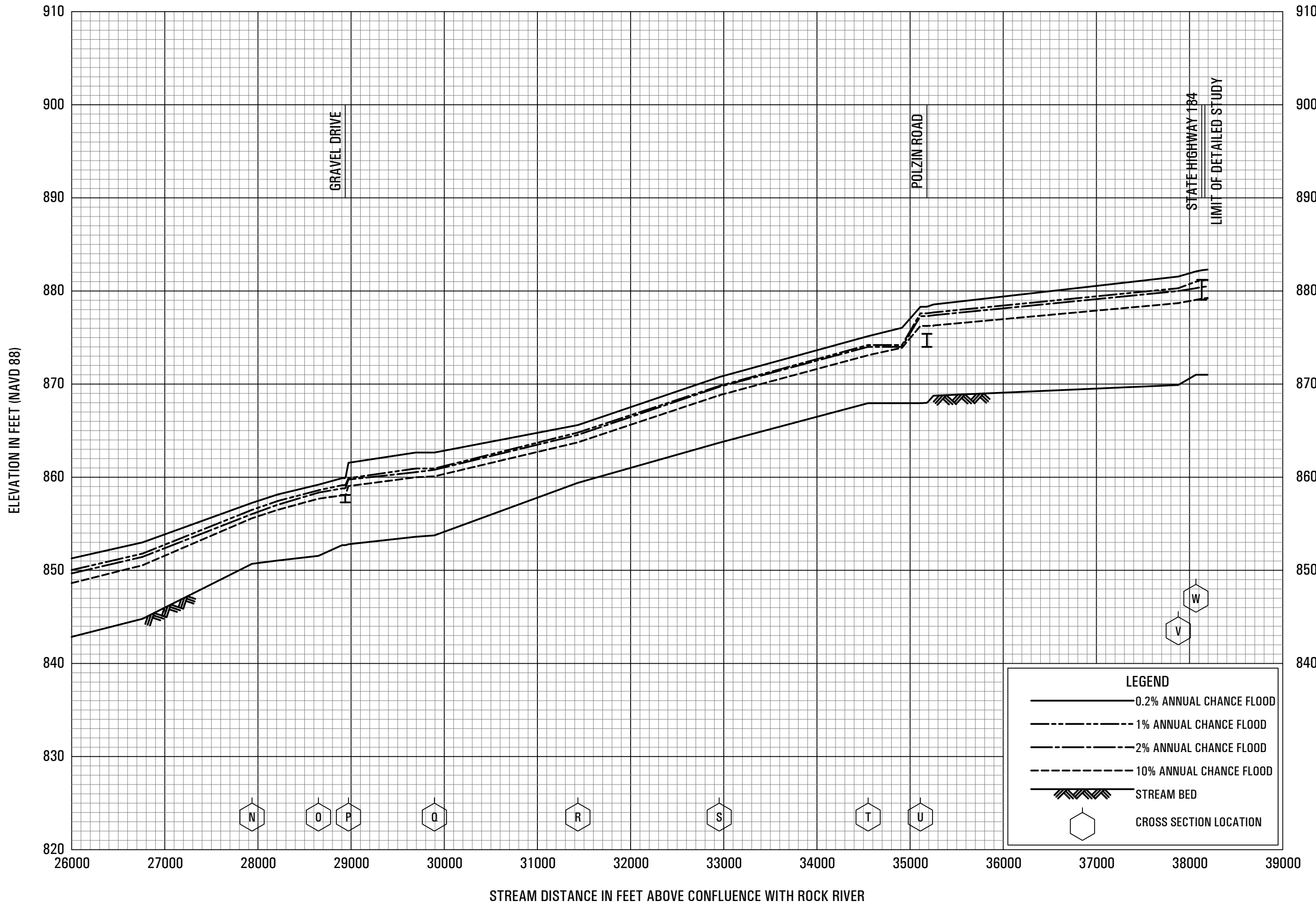


FLOOD PROFILES

MARSH CREEK

FEDERAL EMERGENCY MANAGEMENT AGENCY

ROCK COUNTY, WI
AND INCORPORATED AREAS

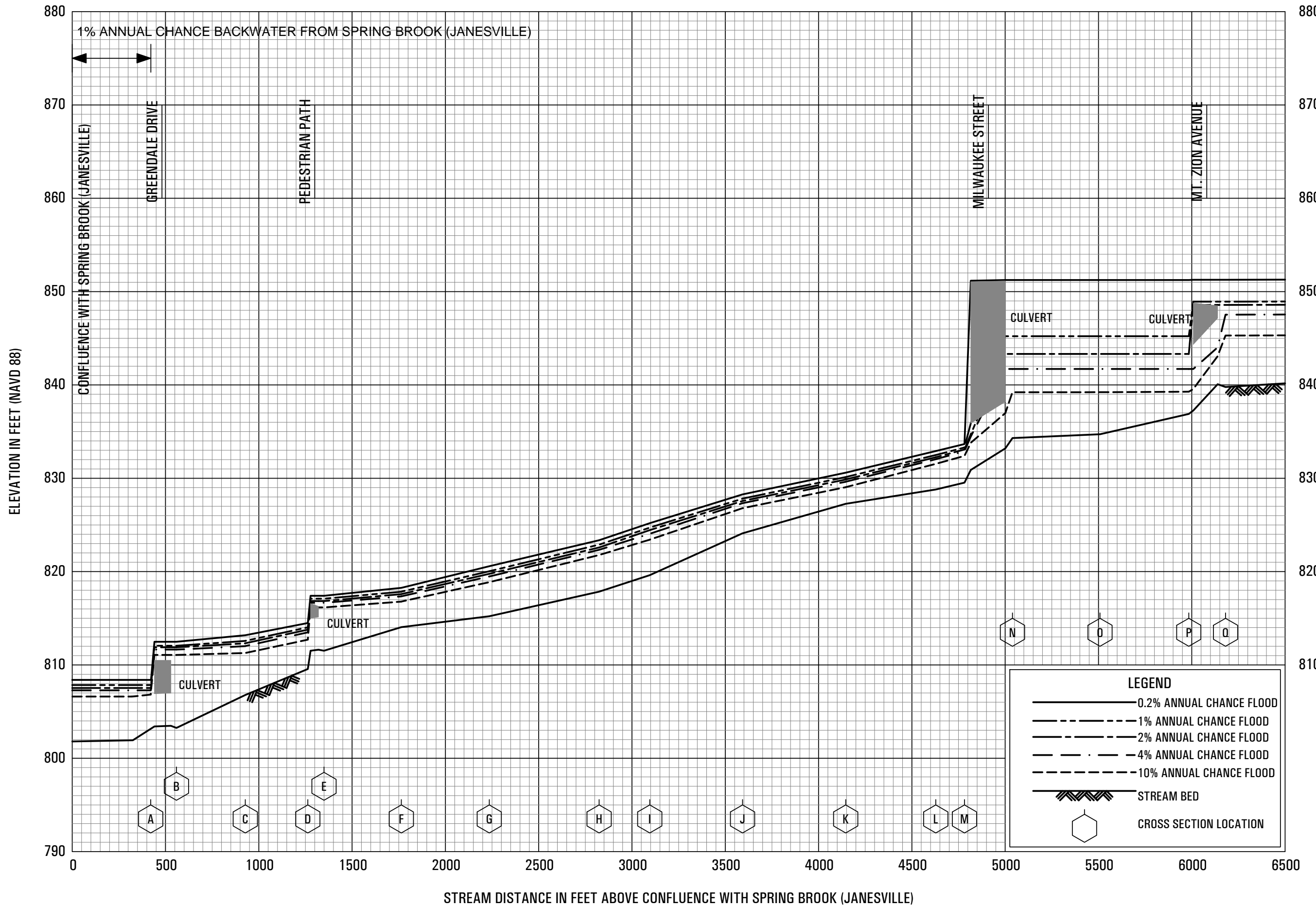


FLOOD PROFILES

MARSH CREEK

FEDERAL EMERGENCY MANAGEMENT AGENCY

ROCK COUNTY, WI
AND INCORPORATED AREAS

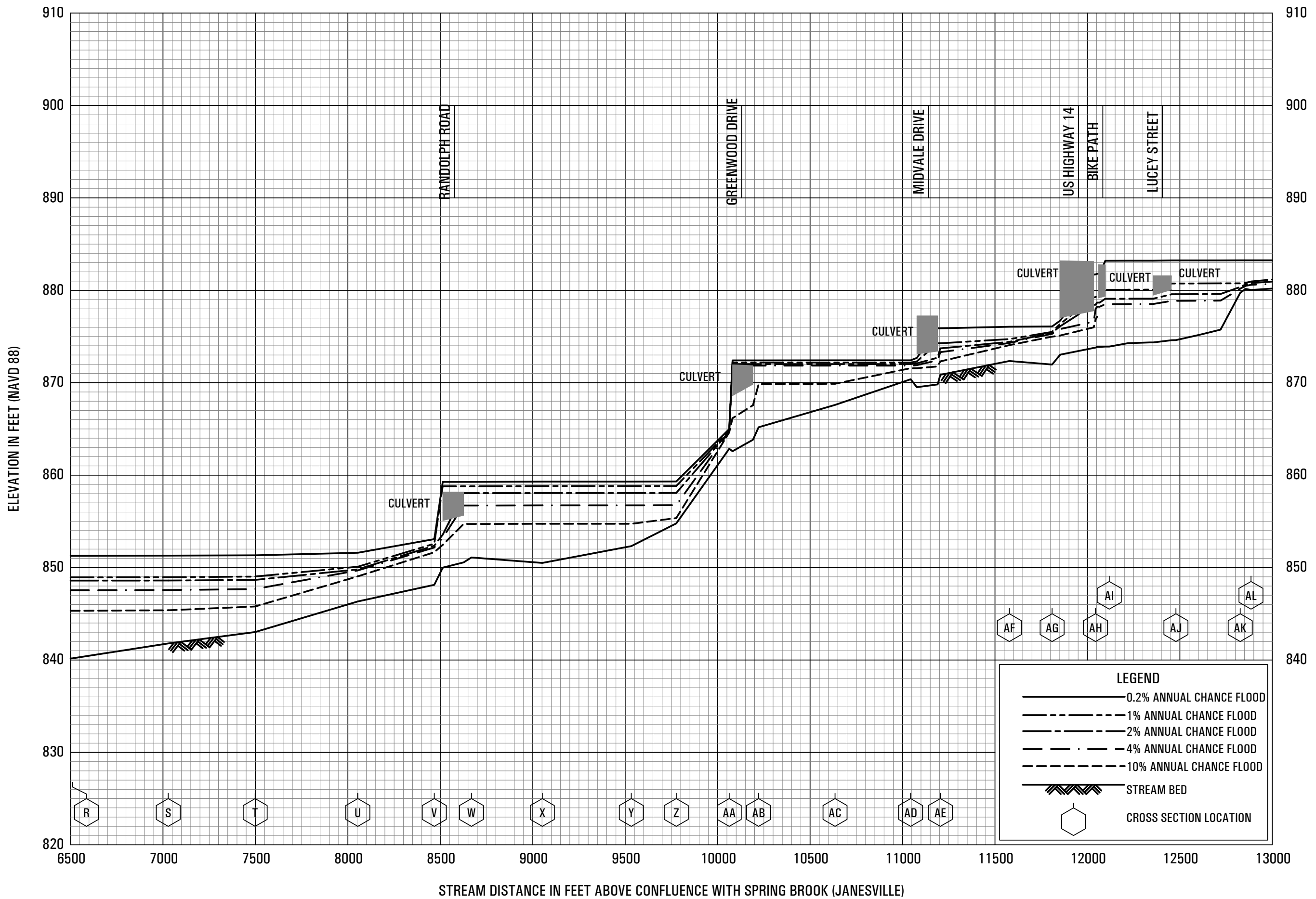


FLOOD PROFILES

MORNINGSIDE TRIBUTARY

FEDERAL EMERGENCY MANAGEMENT AGENCY

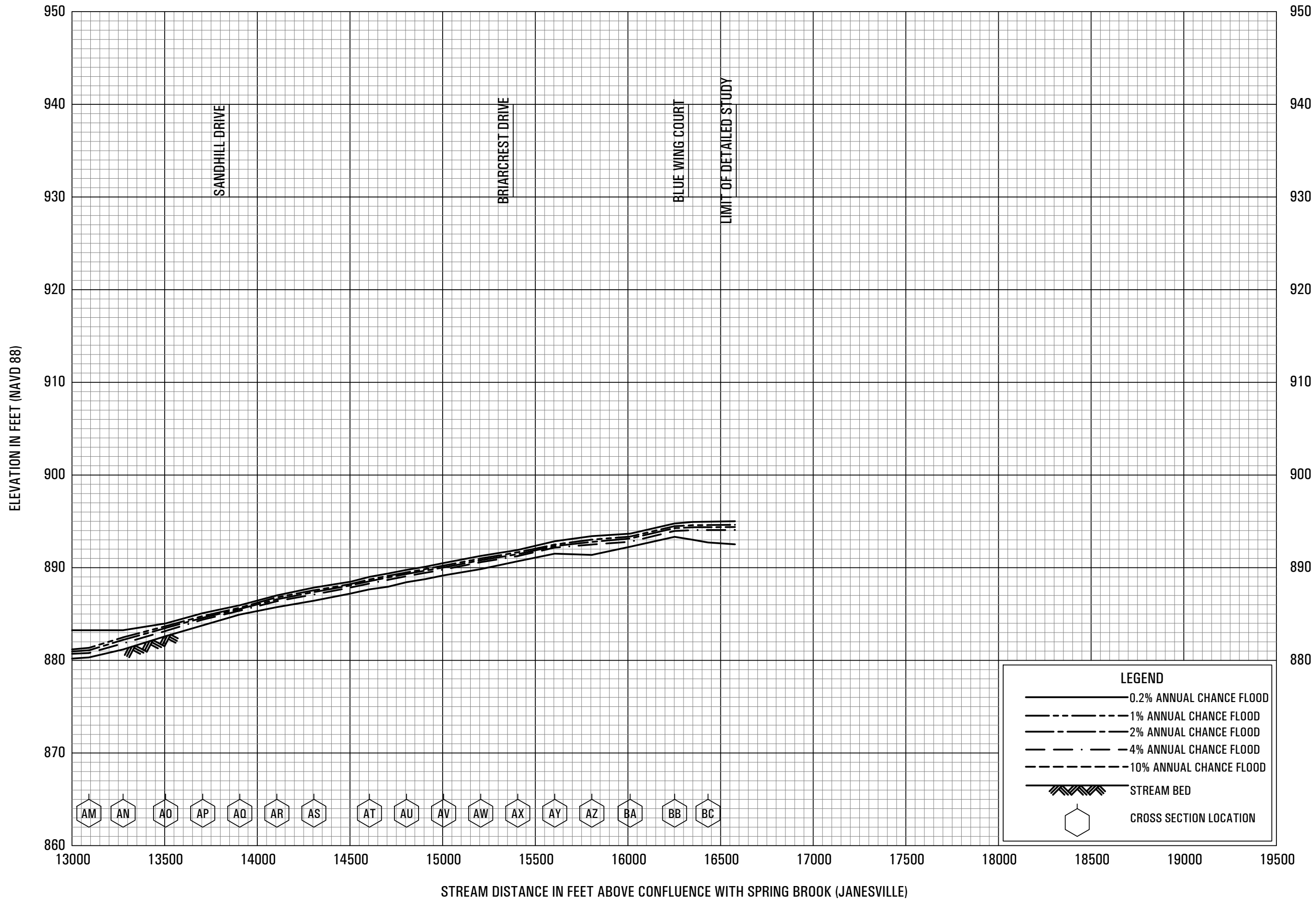
ROCK COUNTY, WI
AND INCORPORATED AREAS



FLOOD PROFILES

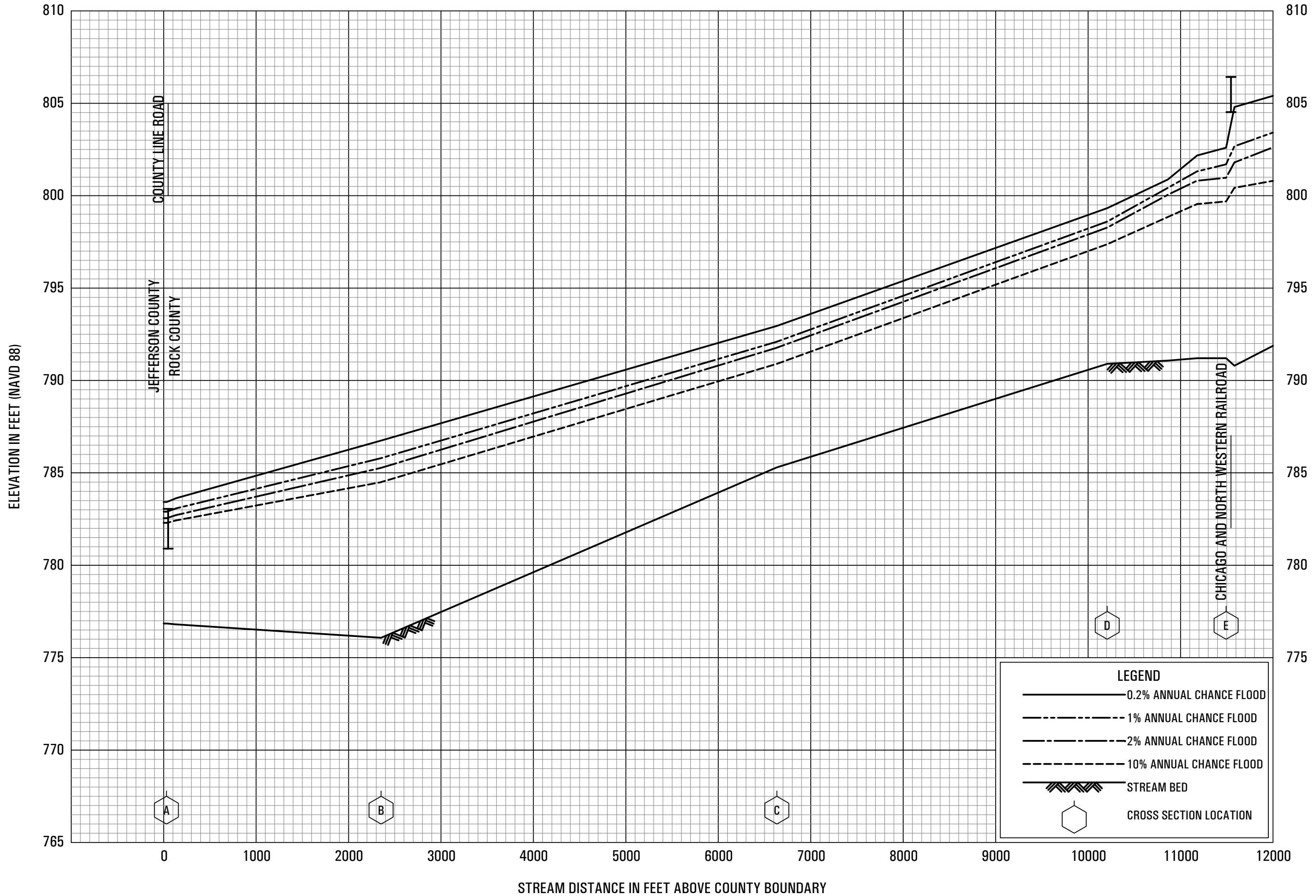
MORNINGSIDE TRIBUTARY

FEDERAL EMERGENCY MANAGEMENT AGENCY
ROCK COUNTY, WI
 AND INCORPORATED AREAS



FLOOD PROFILES
MORNINGSIDE TRIBUTARY

FEDERAL EMERGENCY MANAGEMENT AGENCY
ROCK COUNTY, WI
AND INCORPORATED AREAS

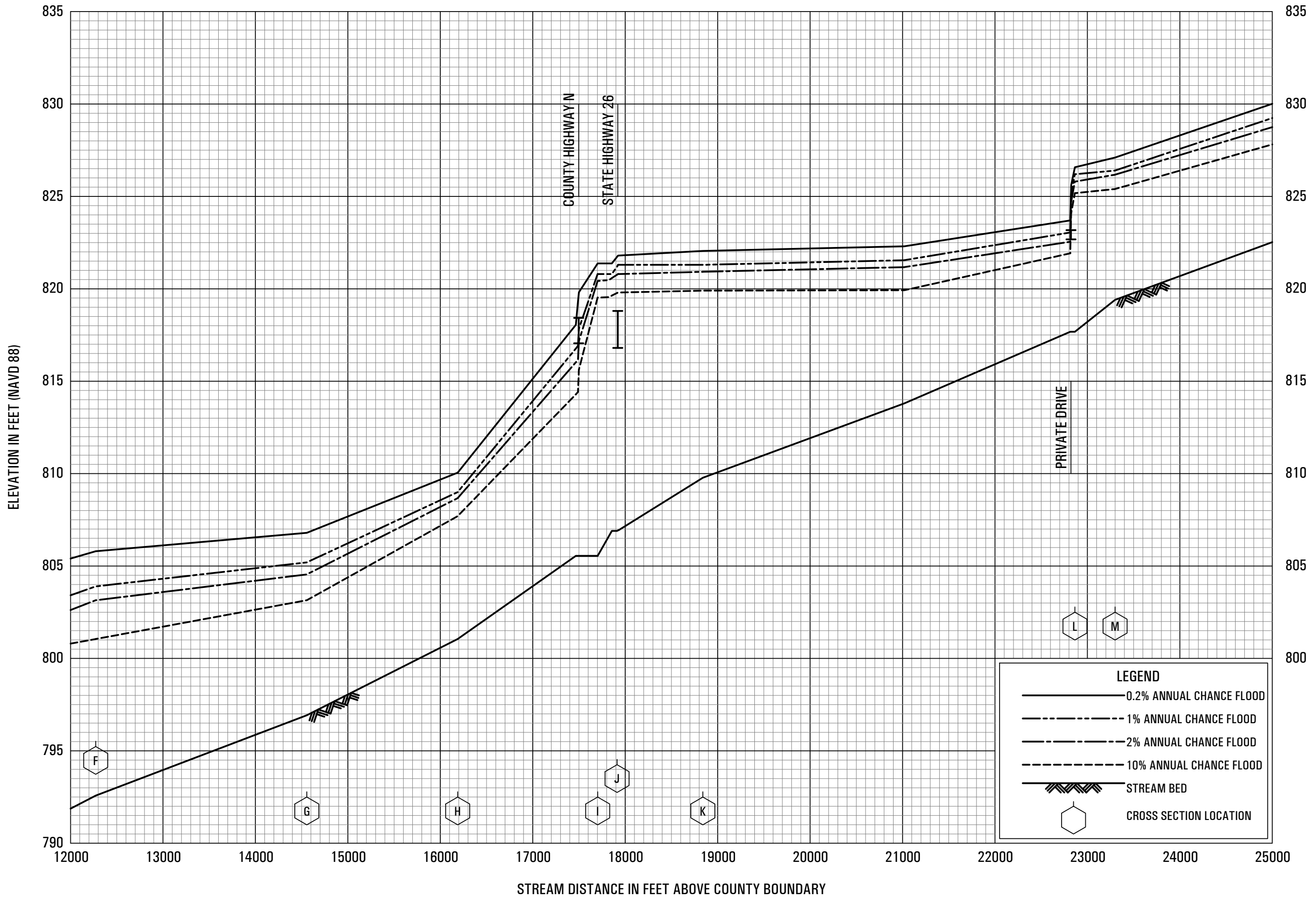


FLOOD PROFILES

OTTER CREEK

FEDERAL EMERGENCY MANAGEMENT AGENCY

ROCK COUNTY, WI
AND INCORPORATED AREAS

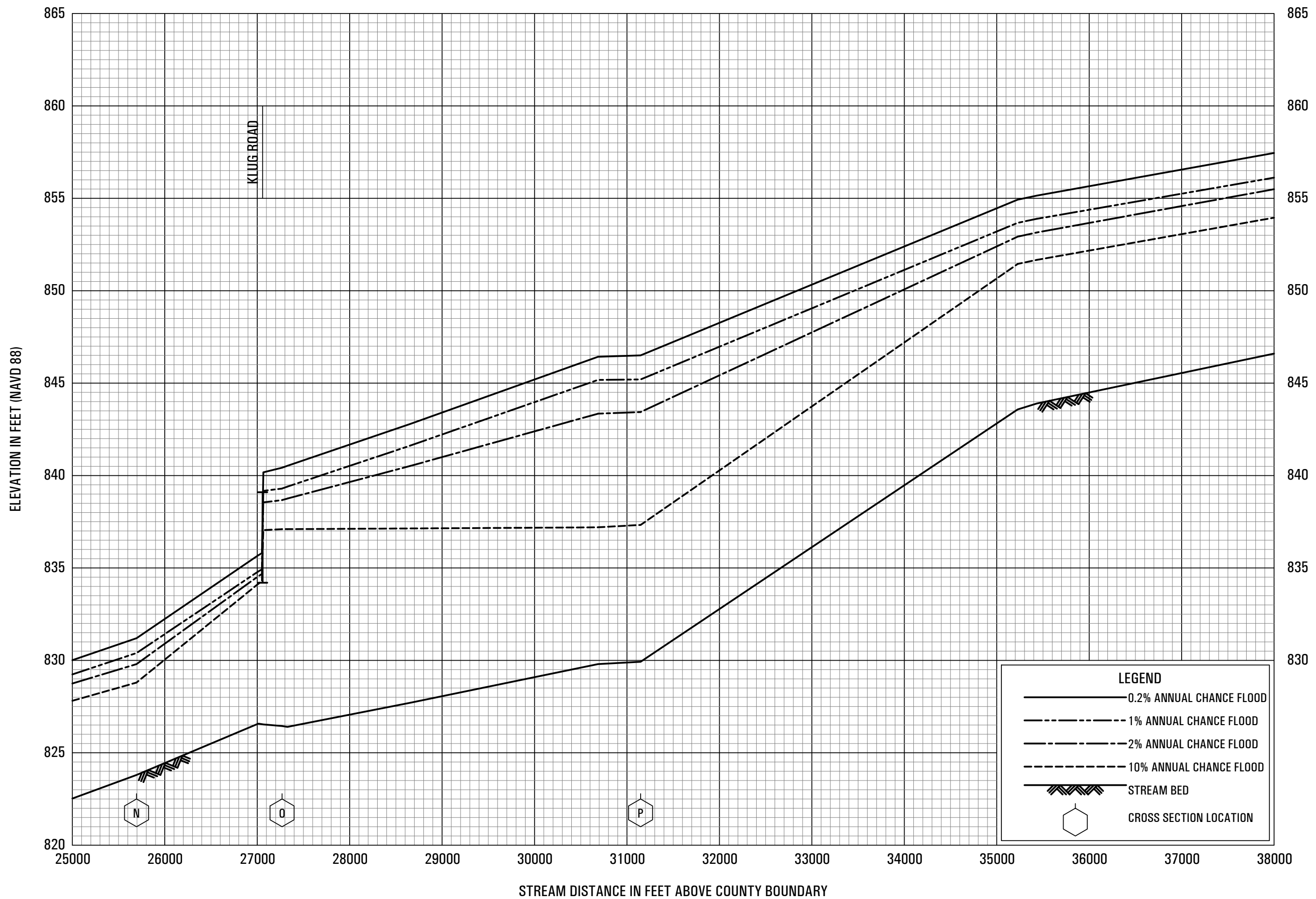


FLOOD PROFILES

OTTER CREEK

FEDERAL EMERGENCY MANAGEMENT AGENCY

ROCK COUNTY, WI
AND INCORPORATED AREAS

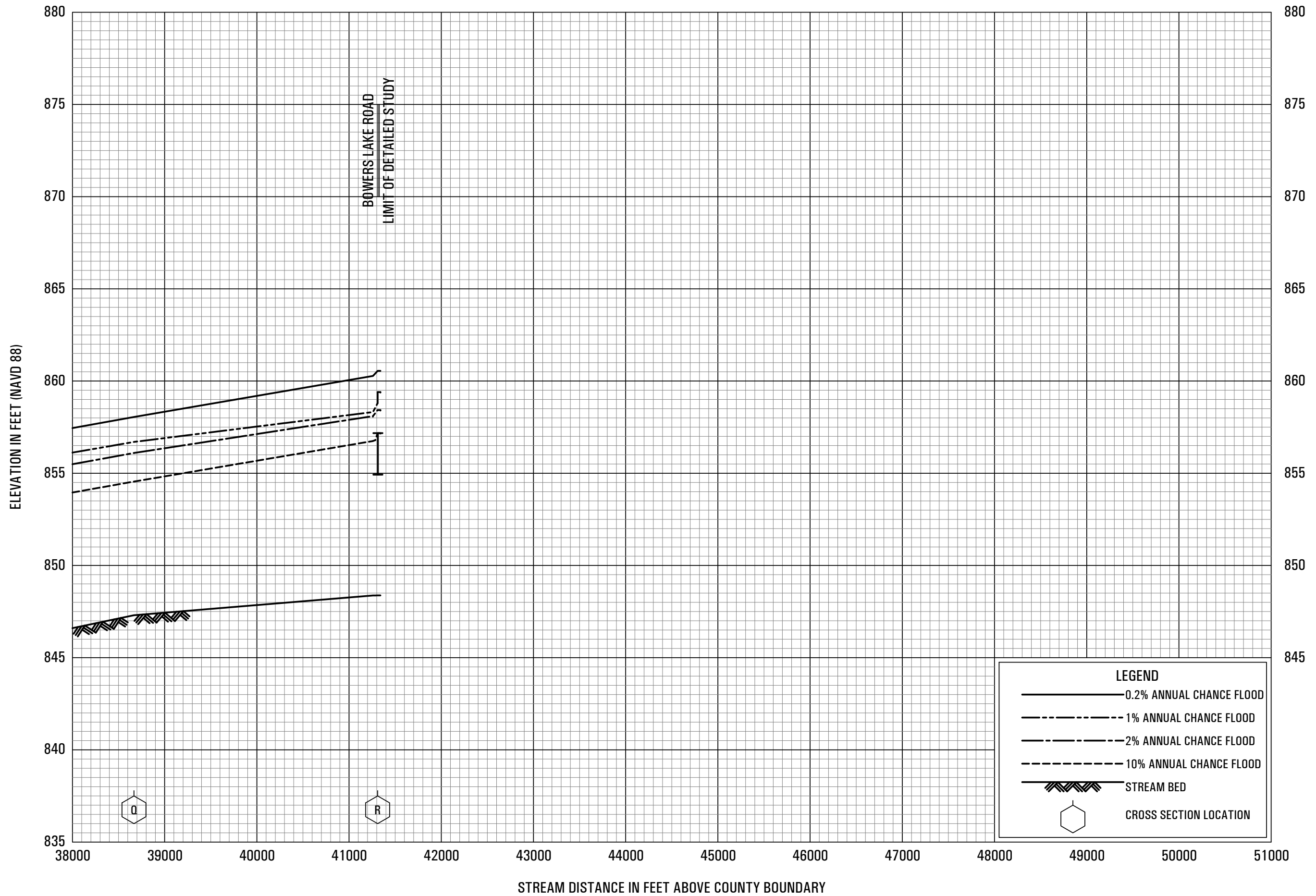


FLOOD PROFILES

OTTER CREEK

FEDERAL EMERGENCY MANAGEMENT AGENCY

**ROCK COUNTY, WI
AND INCORPORATED AREAS**

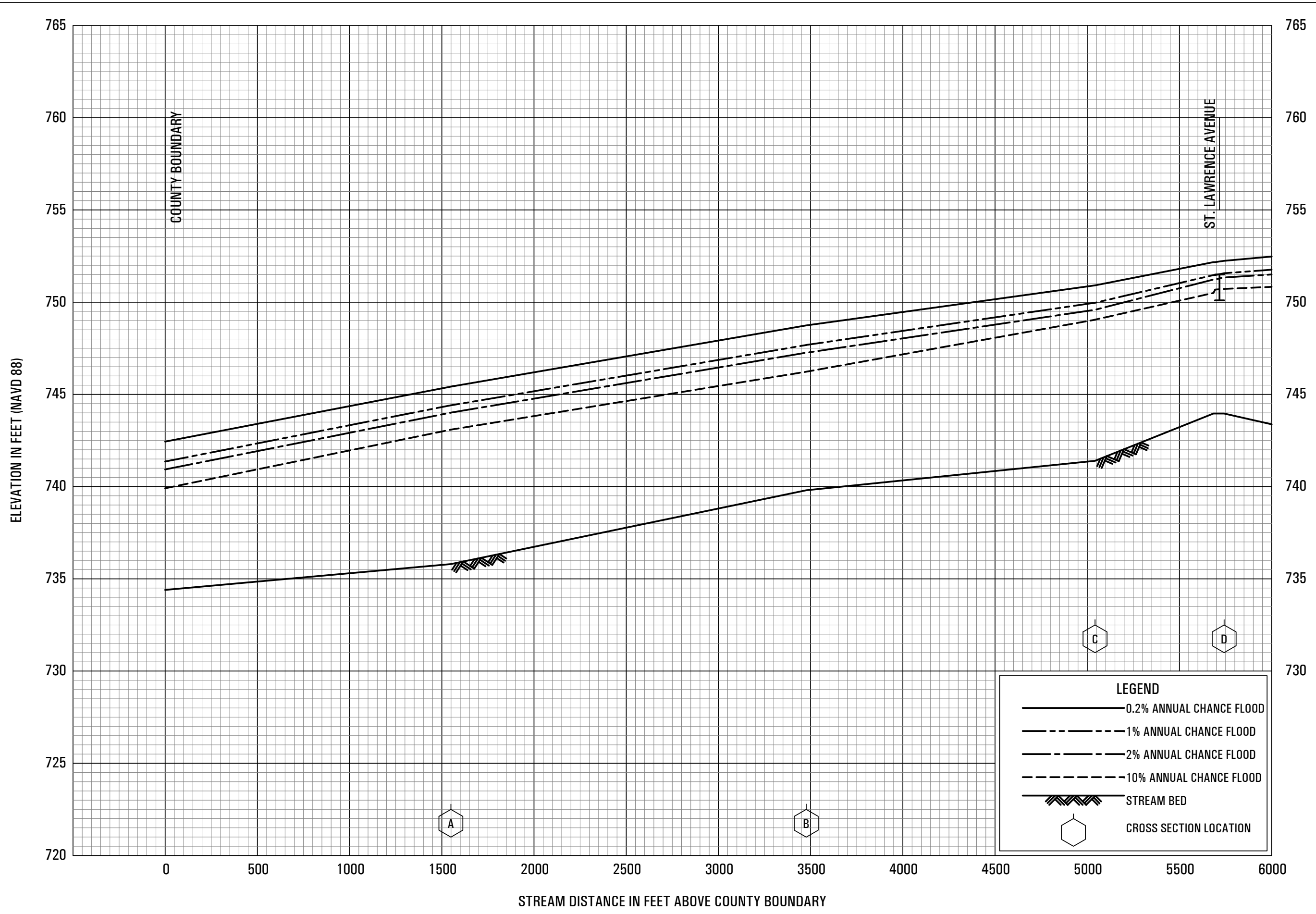


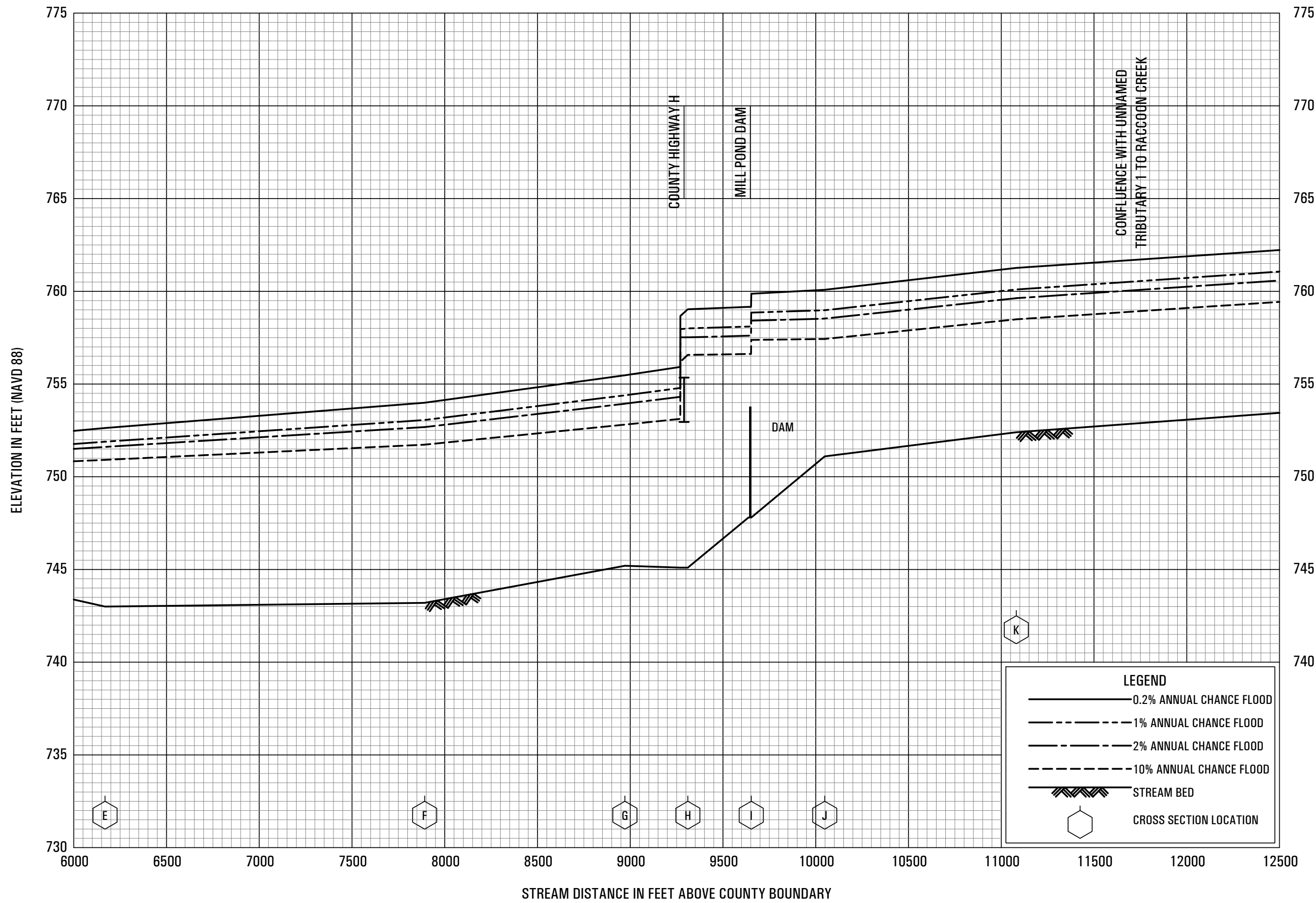
FLOOD PROFILES

OTTER CREEK

FEDERAL EMERGENCY MANAGEMENT AGENCY

**ROCK COUNTY, WI
AND INCORPORATED AREAS**



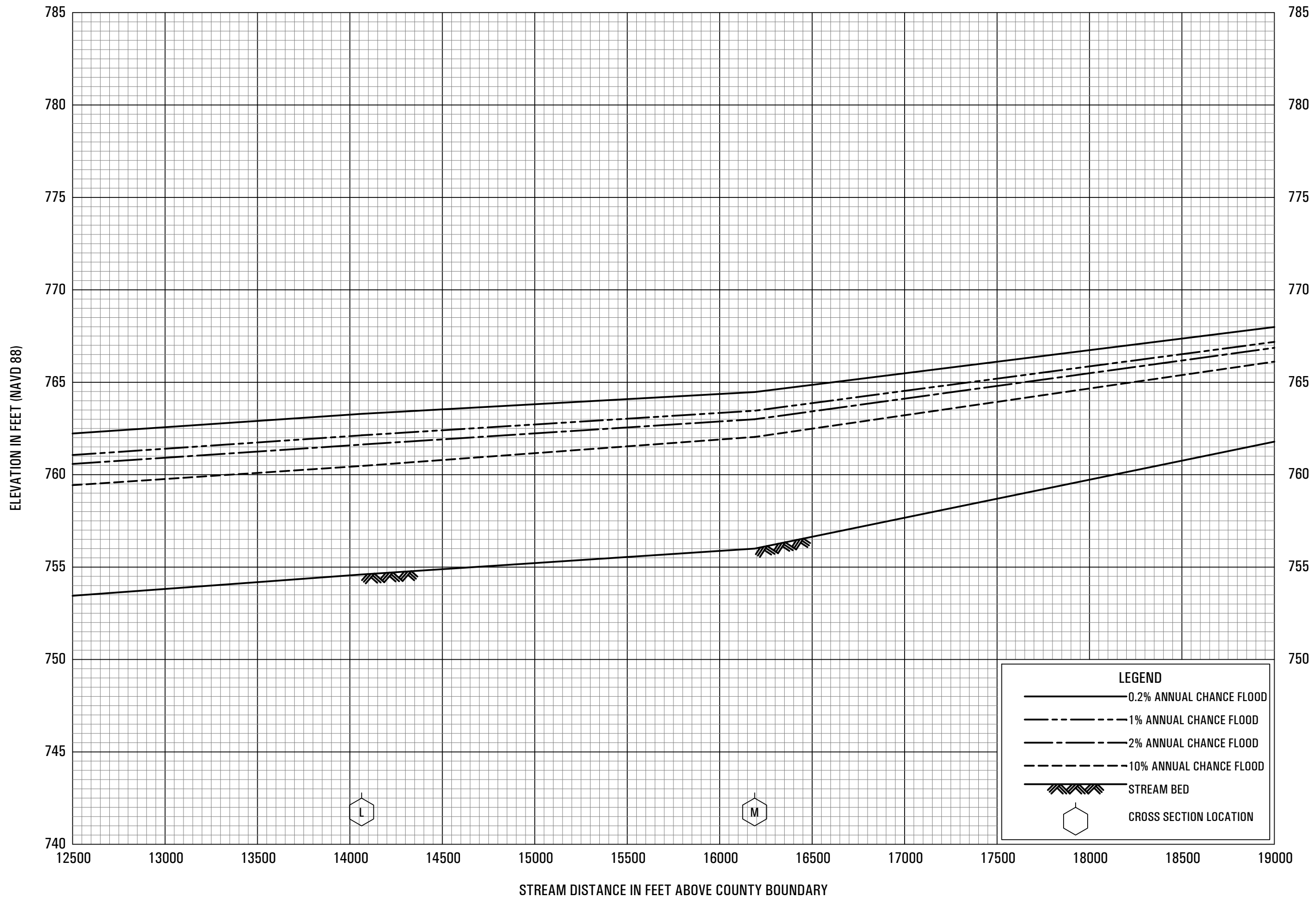


FLOOD PROFILES

RACCOON CREEK

FEDERAL EMERGENCY MANAGEMENT AGENCY

ROCK COUNTY, WI
AND INCORPORATED AREAS

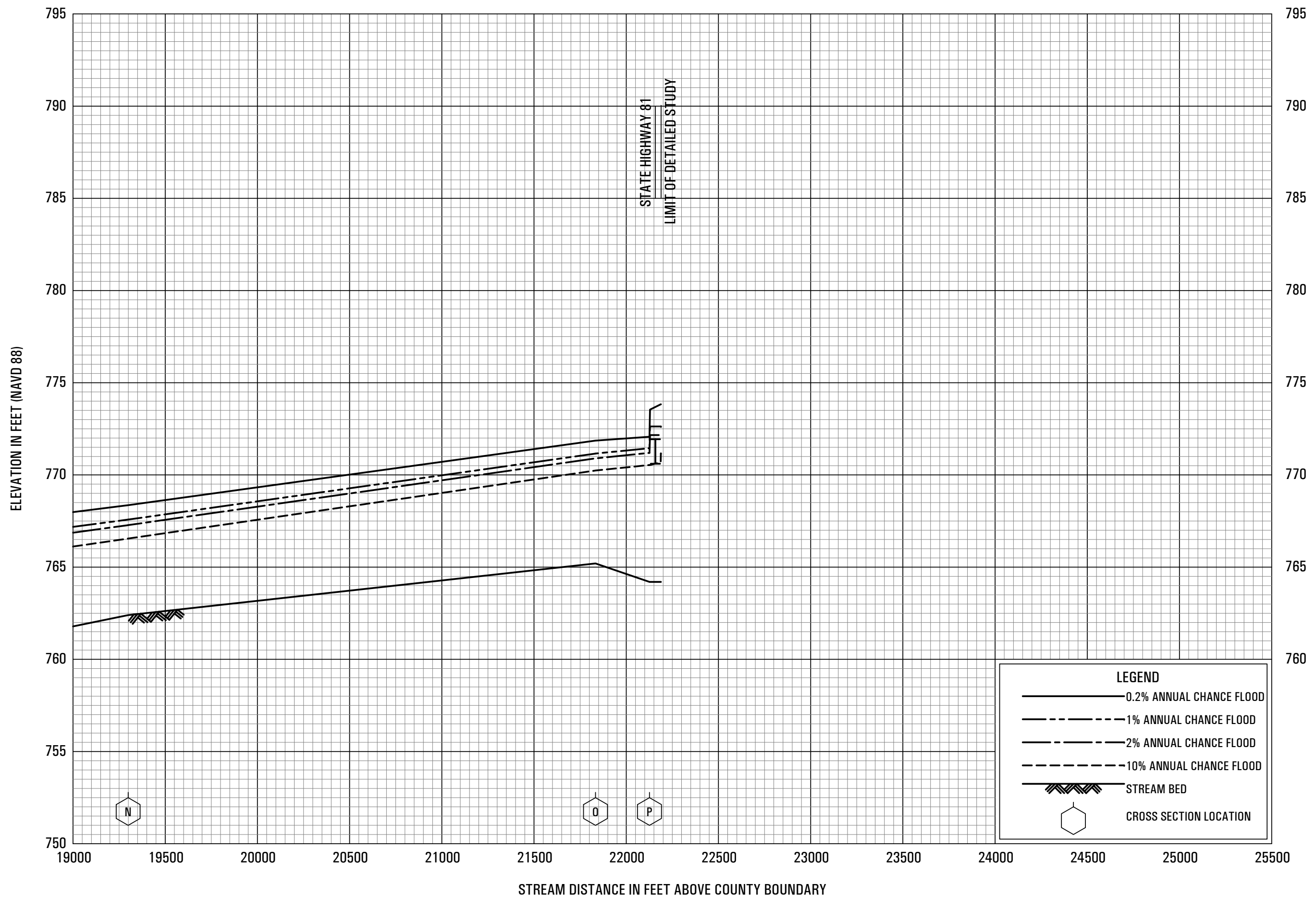


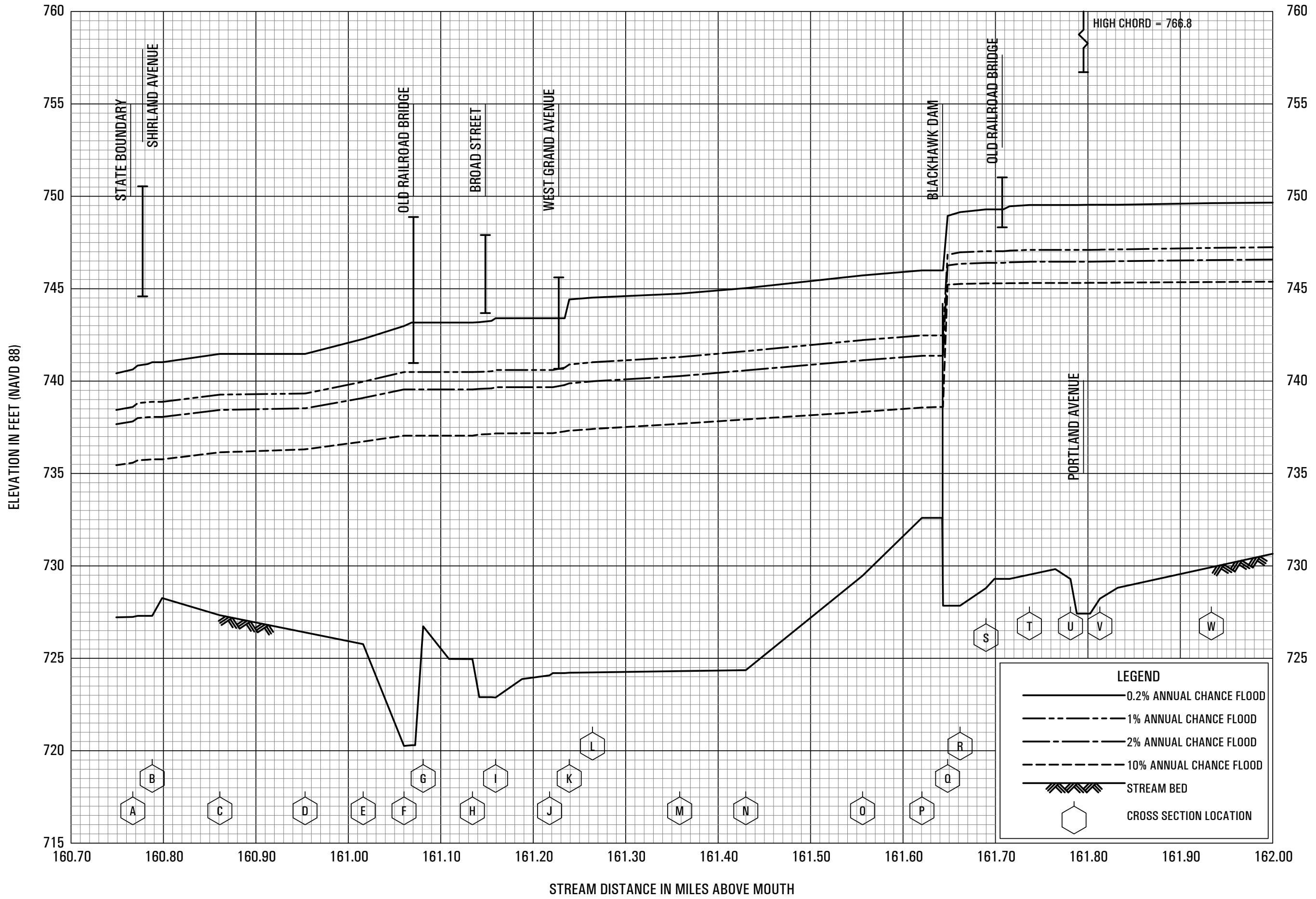
FLOOD PROFILES

RACCOON CREEK

FEDERAL EMERGENCY MANAGEMENT AGENCY

ROCK COUNTY, WI
AND INCORPORATED AREAS



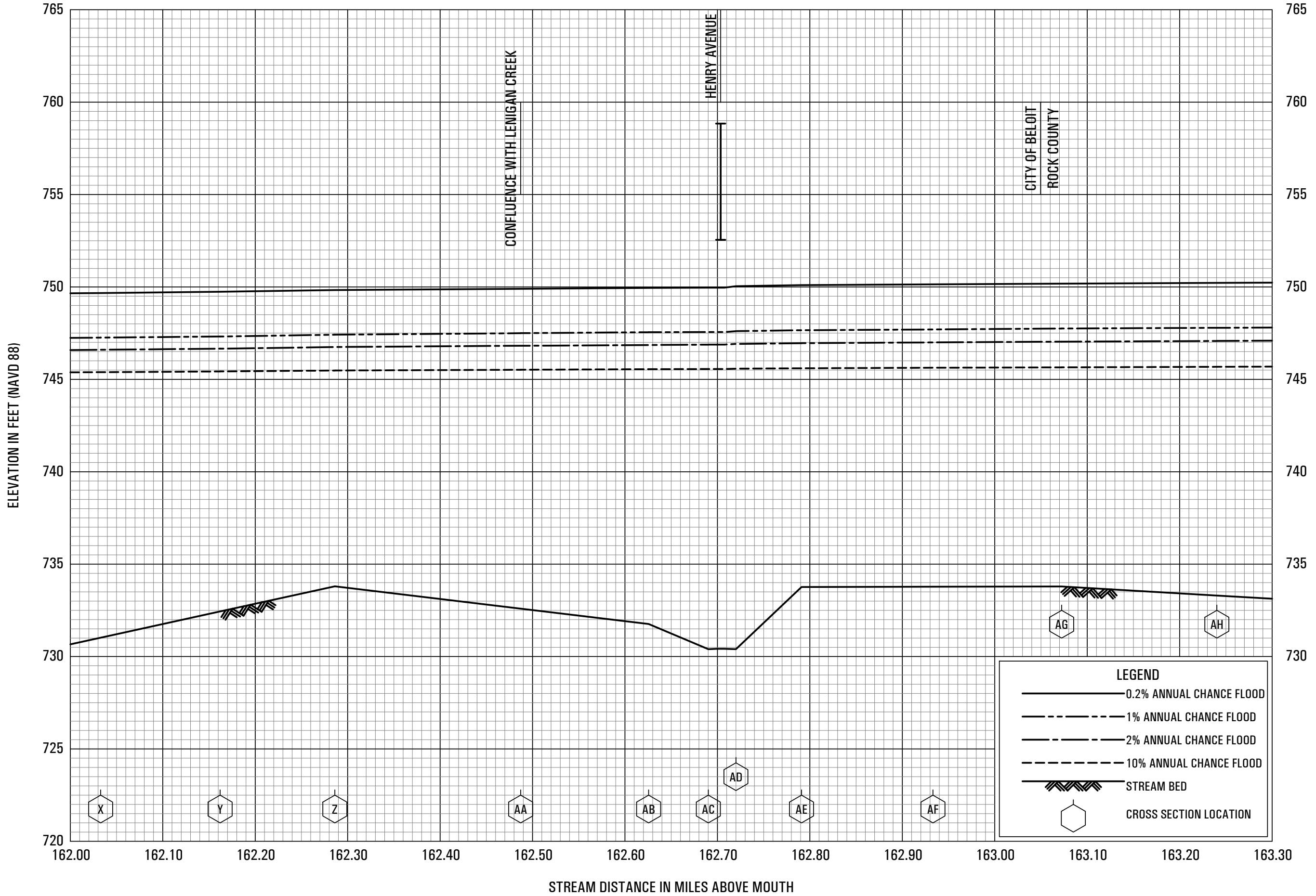


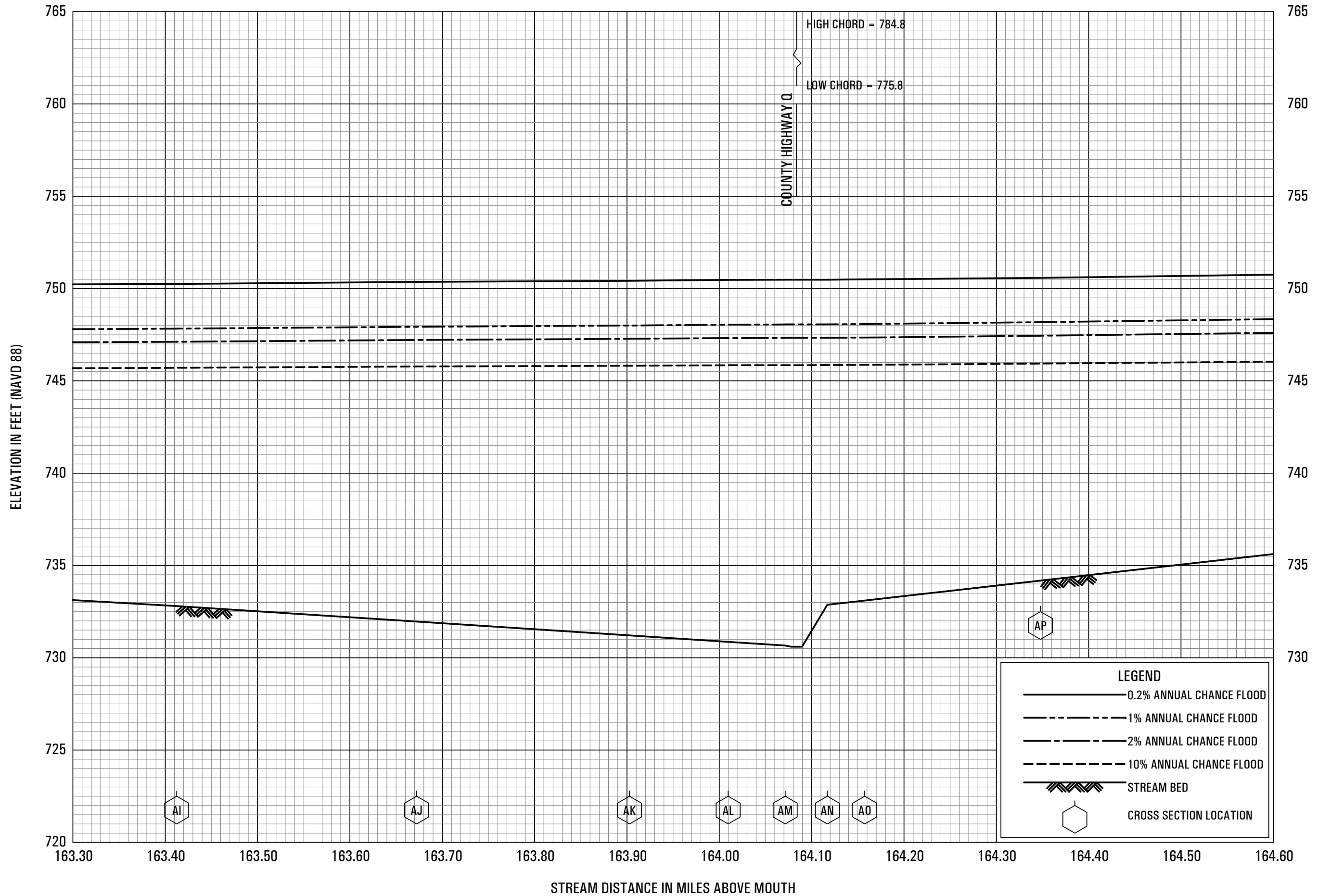
FLOOD PROFILES

ROCK RIVER

FEDERAL EMERGENCY MANAGEMENT AGENCY

ROCK COUNTY, WI
AND INCORPORATED AREAS



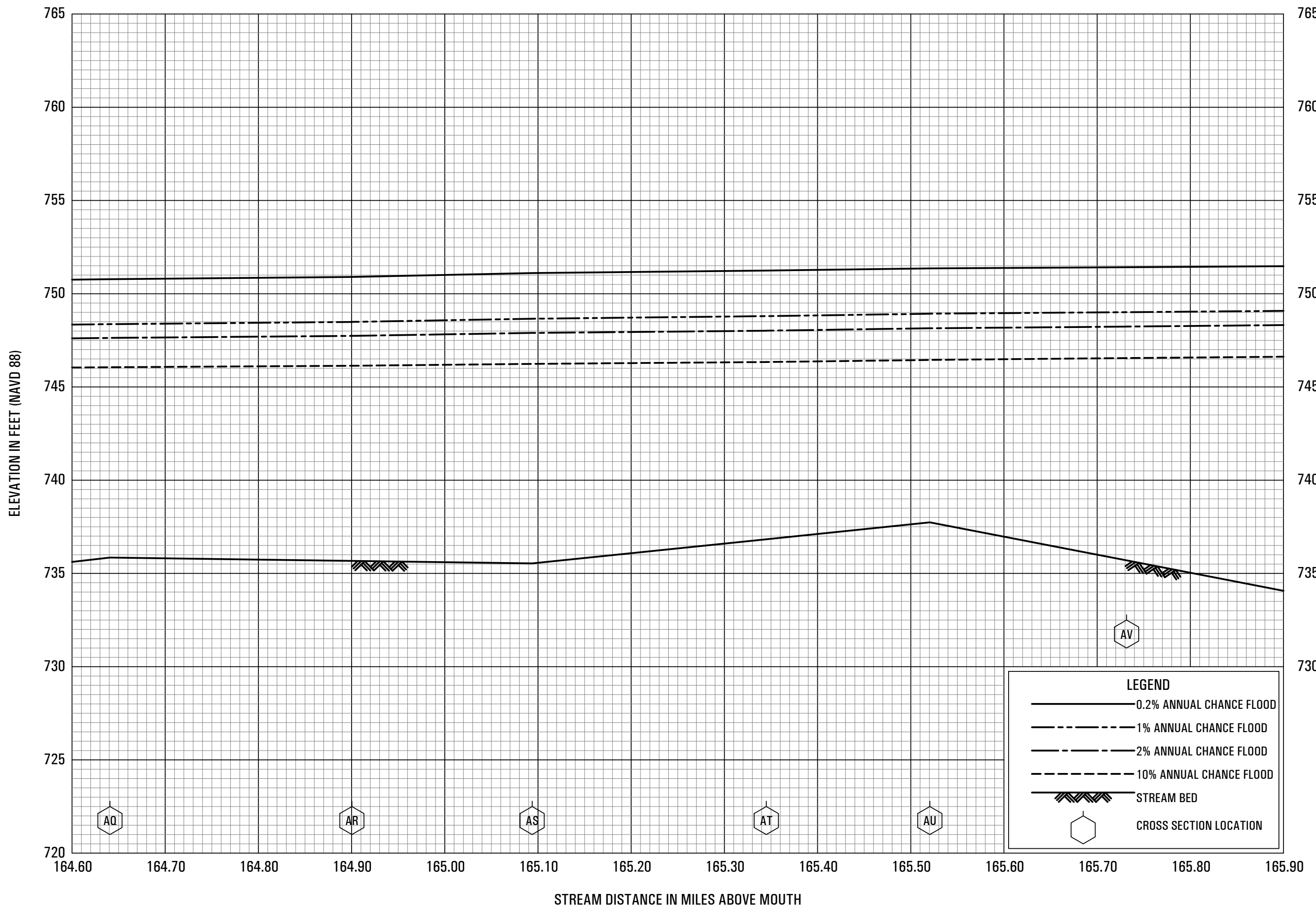


FLOOD PROFILES

ROCK RIVER

FEDERAL EMERGENCY MANAGEMENT AGENCY

**ROCK COUNTY, WI
AND INCORPORATED AREAS**

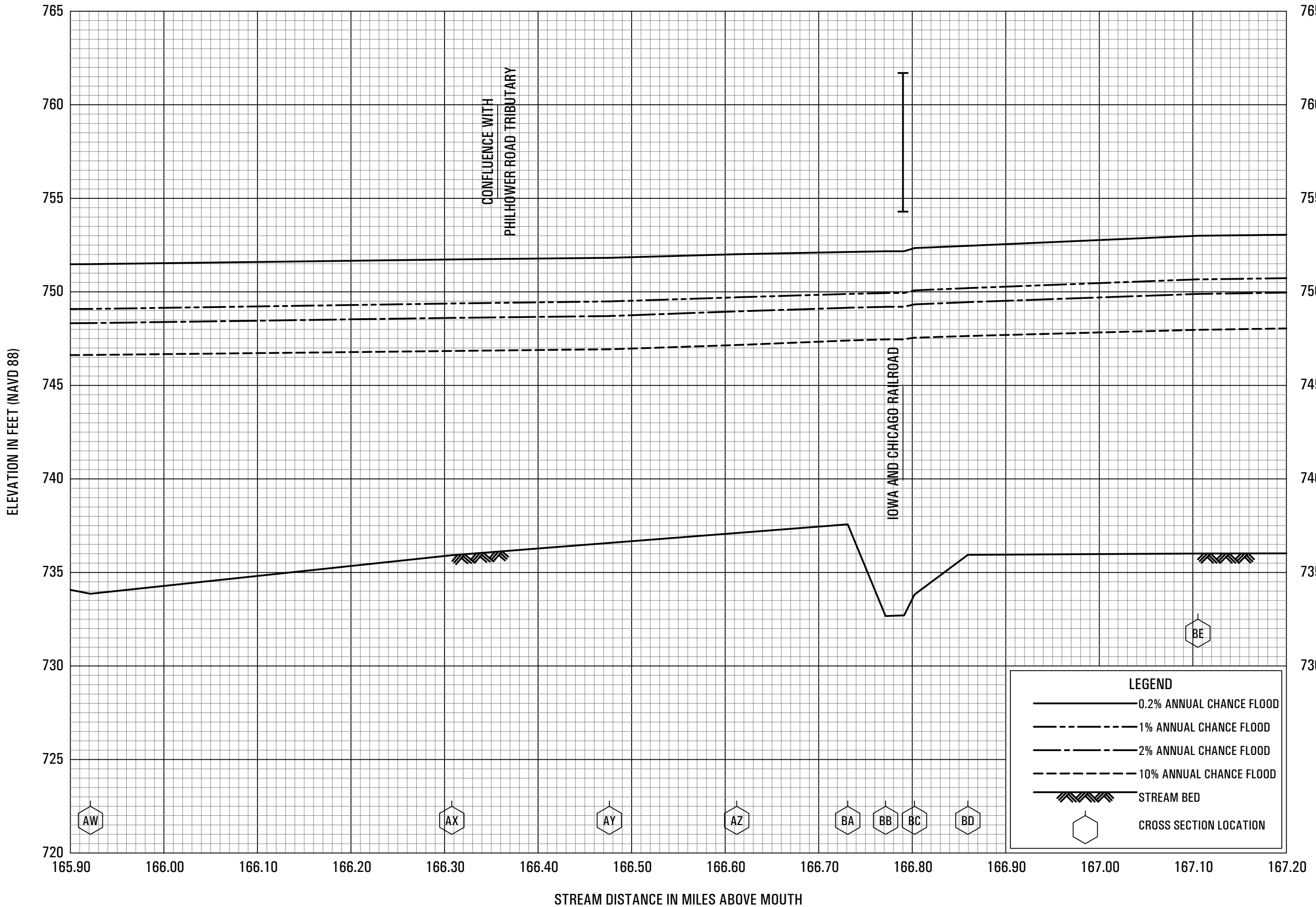


FLOOD PROFILES

ROCK RIVER

FEDERAL EMERGENCY MANAGEMENT AGENCY

**ROCK COUNTY, WI
AND INCORPORATED AREAS**

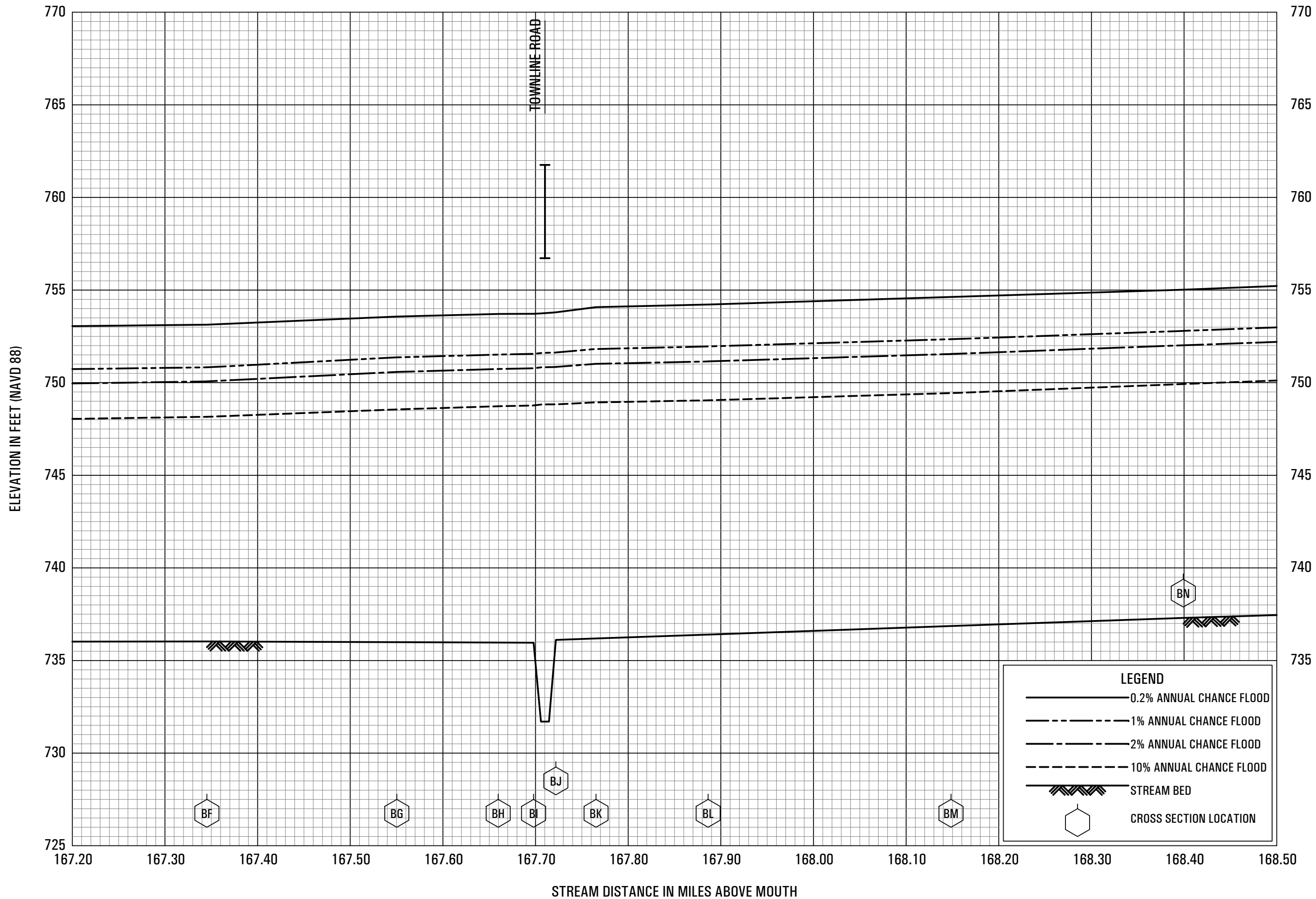


FLOOD PROFILES

ROCK RIVER

FEDERAL EMERGENCY MANAGEMENT AGENCY

ROCK COUNTY, WI
AND INCORPORATED AREAS

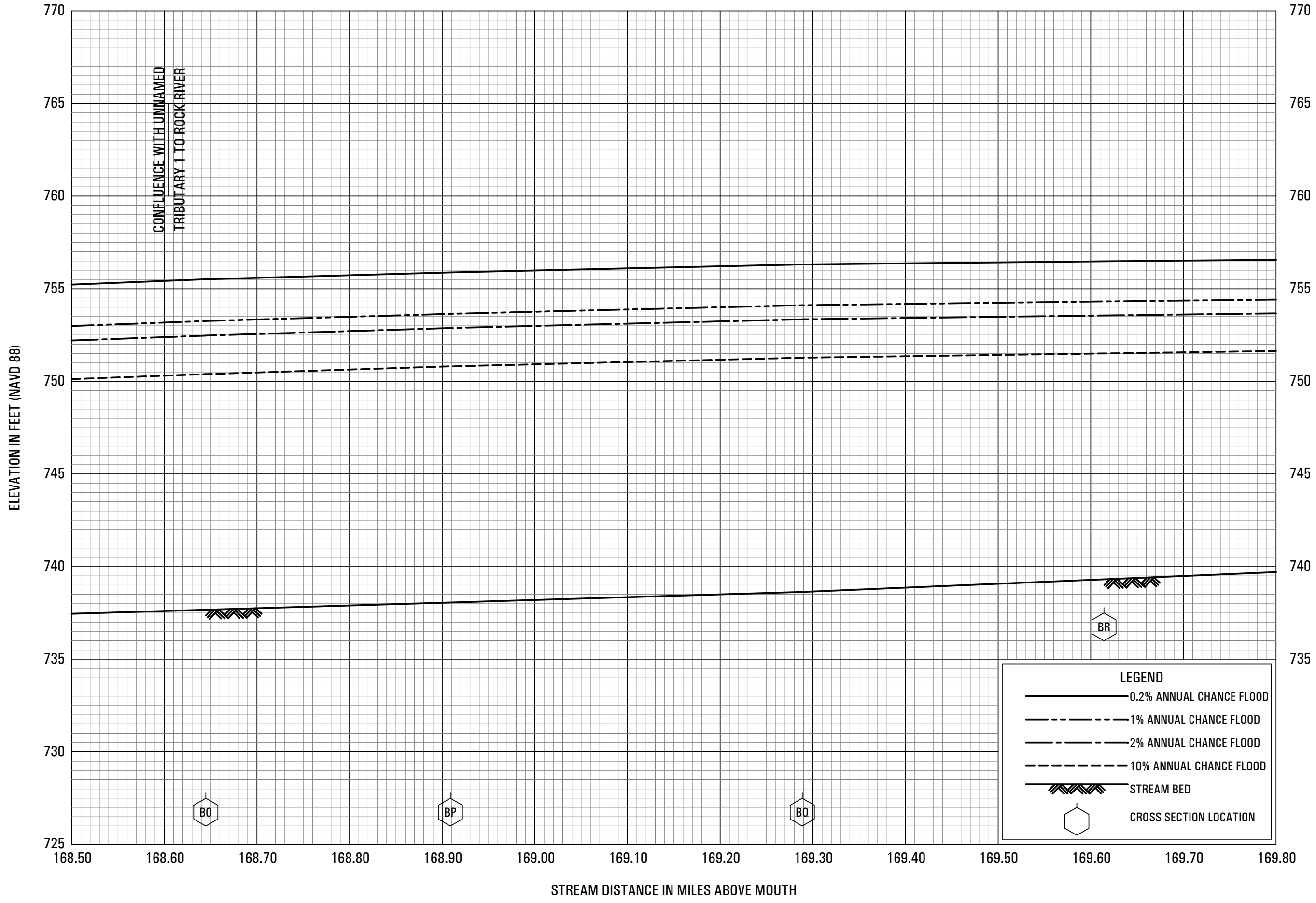


FLOOD PROFILES

ROCK RIVER

FEDERAL EMERGENCY MANAGEMENT AGENCY

ROCK COUNTY, WI
AND INCORPORATED AREAS

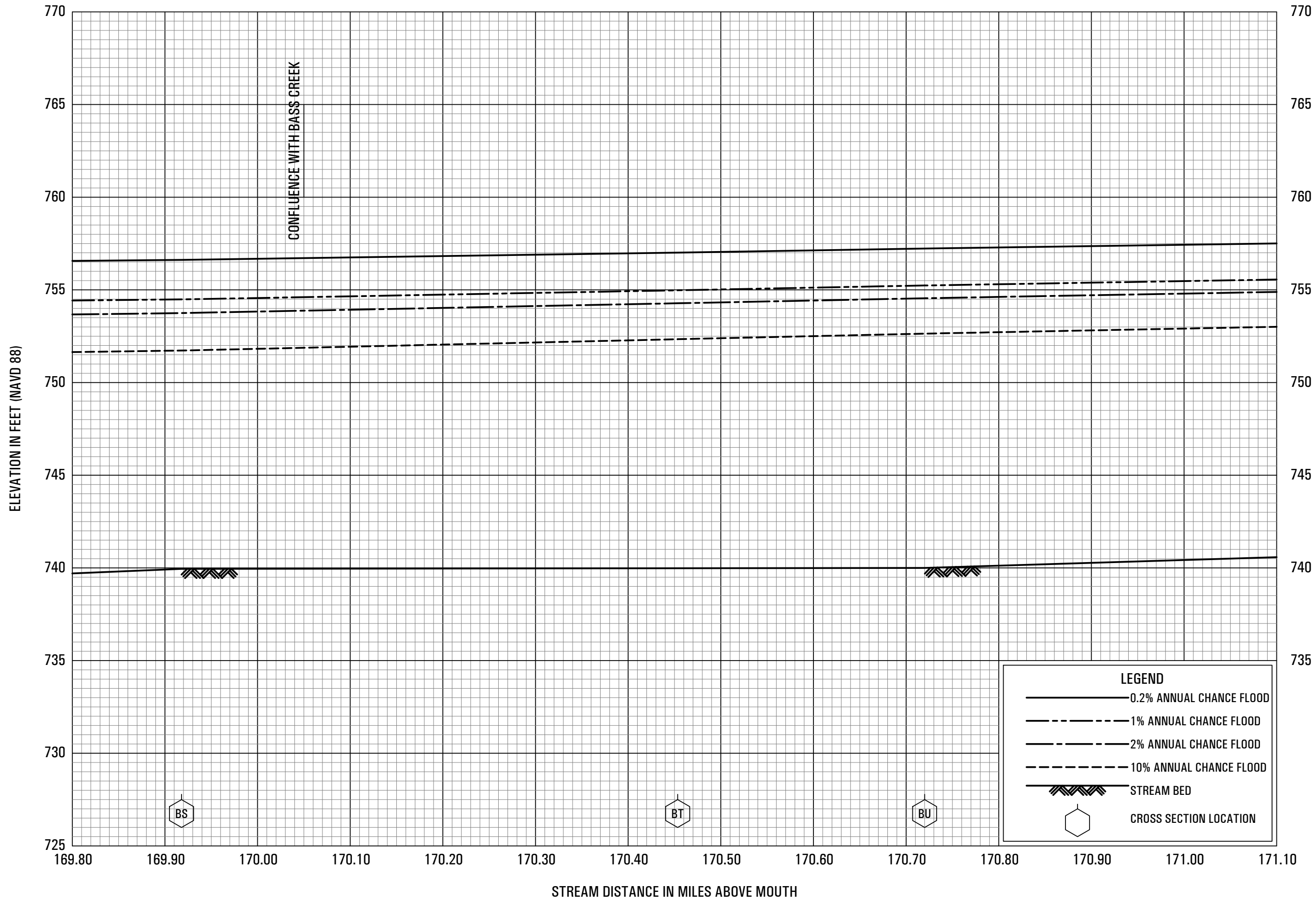


FLOOD PROFILES

ROCK RIVER

FEDERAL EMERGENCY MANAGEMENT AGENCY

ROCK COUNTY, WI
AND INCORPORATED AREAS

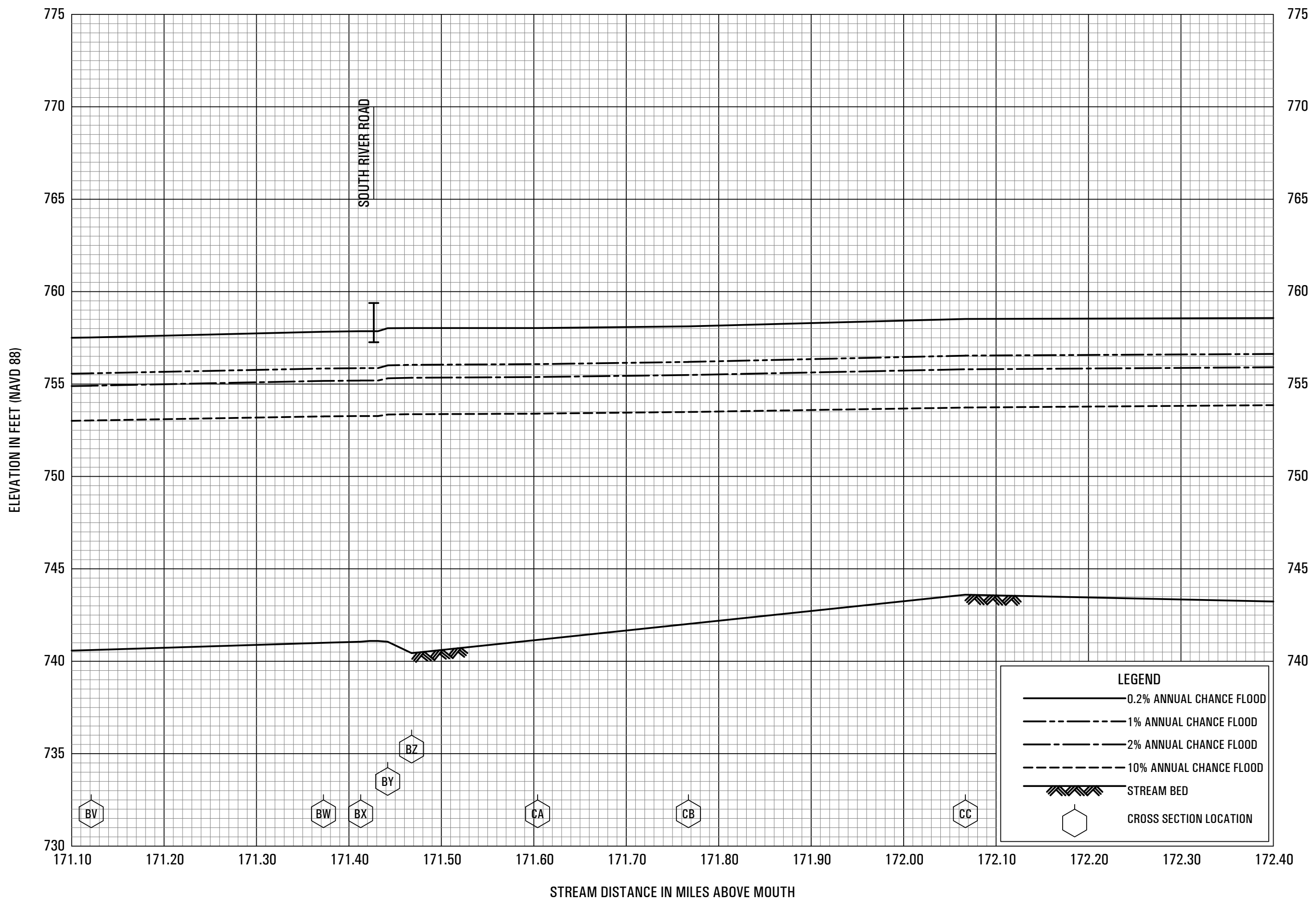


FLOOD PROFILES

ROCK RIVER

FEDERAL EMERGENCY MANAGEMENT AGENCY

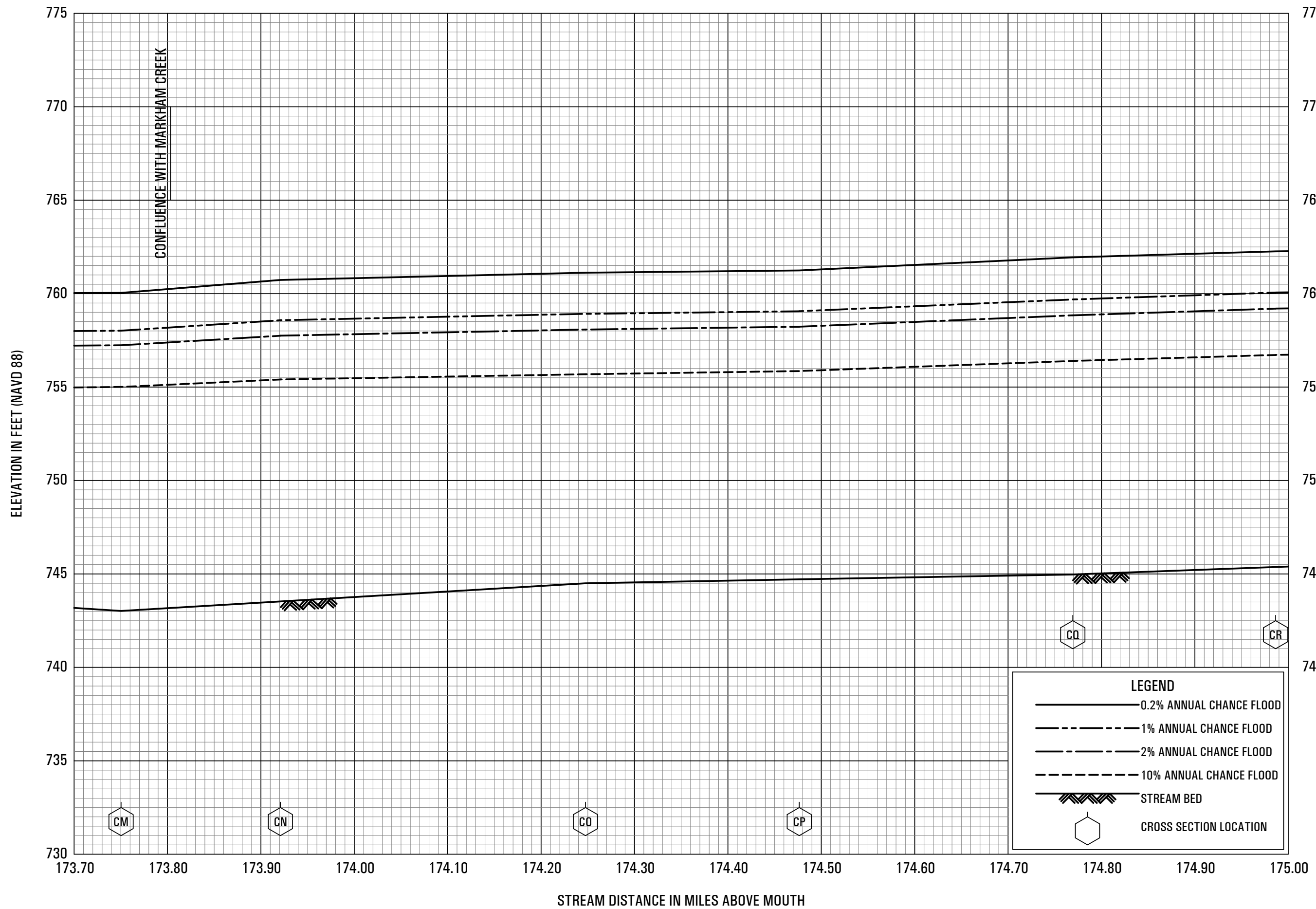
**ROCK COUNTY, WI
AND INCORPORATED AREAS**



FLOOD PROFILES

ROCK RIVER

FEDERAL EMERGENCY MANAGEMENT AGENCY
 ROCK COUNTY, WI
 AND INCORPORATED AREAS

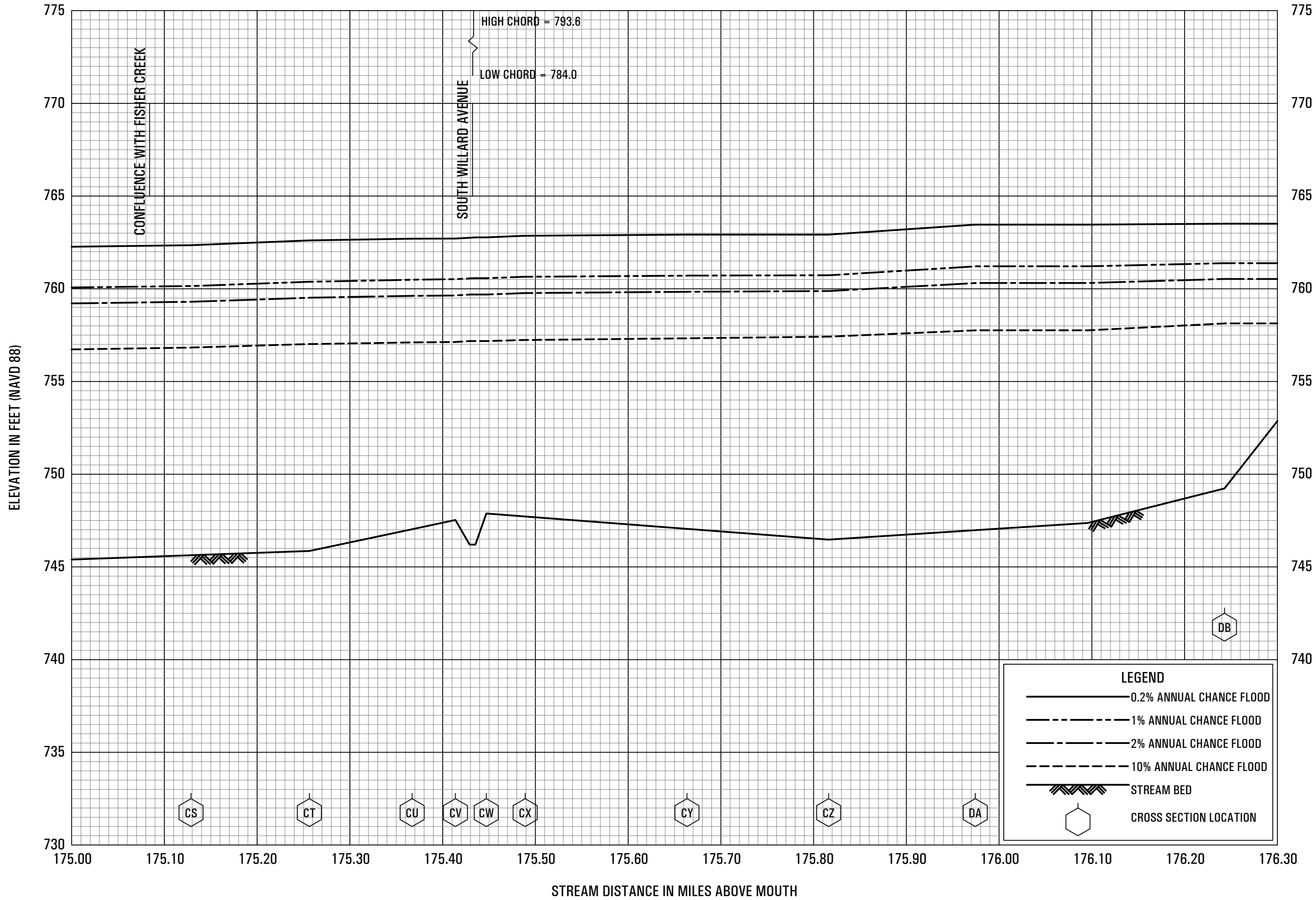


FLOOD PROFILES

ROCK RIVER

FEDERAL EMERGENCY MANAGEMENT AGENCY

**ROCK COUNTY, WI
AND INCORPORATED AREAS**

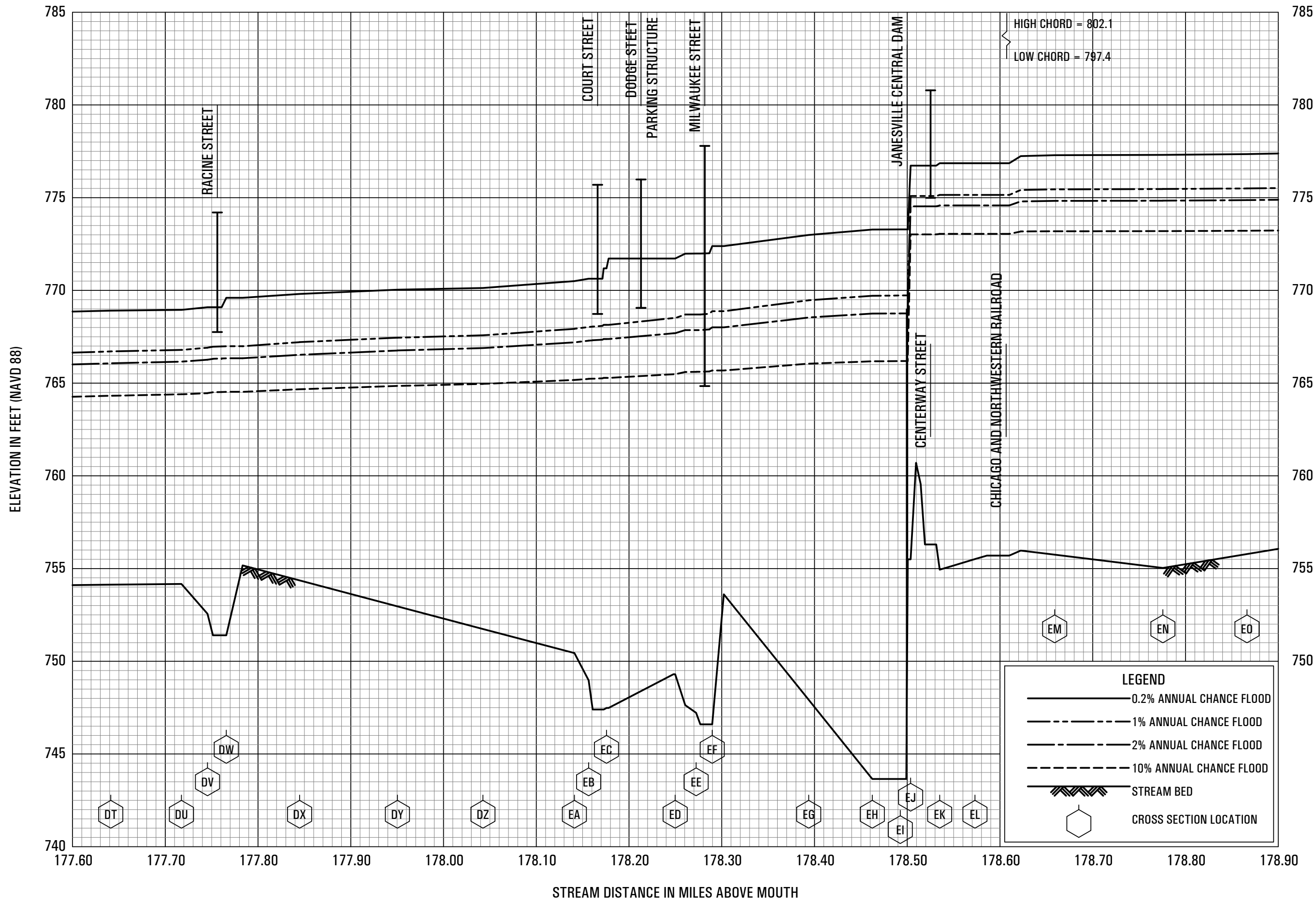


FLOOD PROFILES

ROCK RIVER

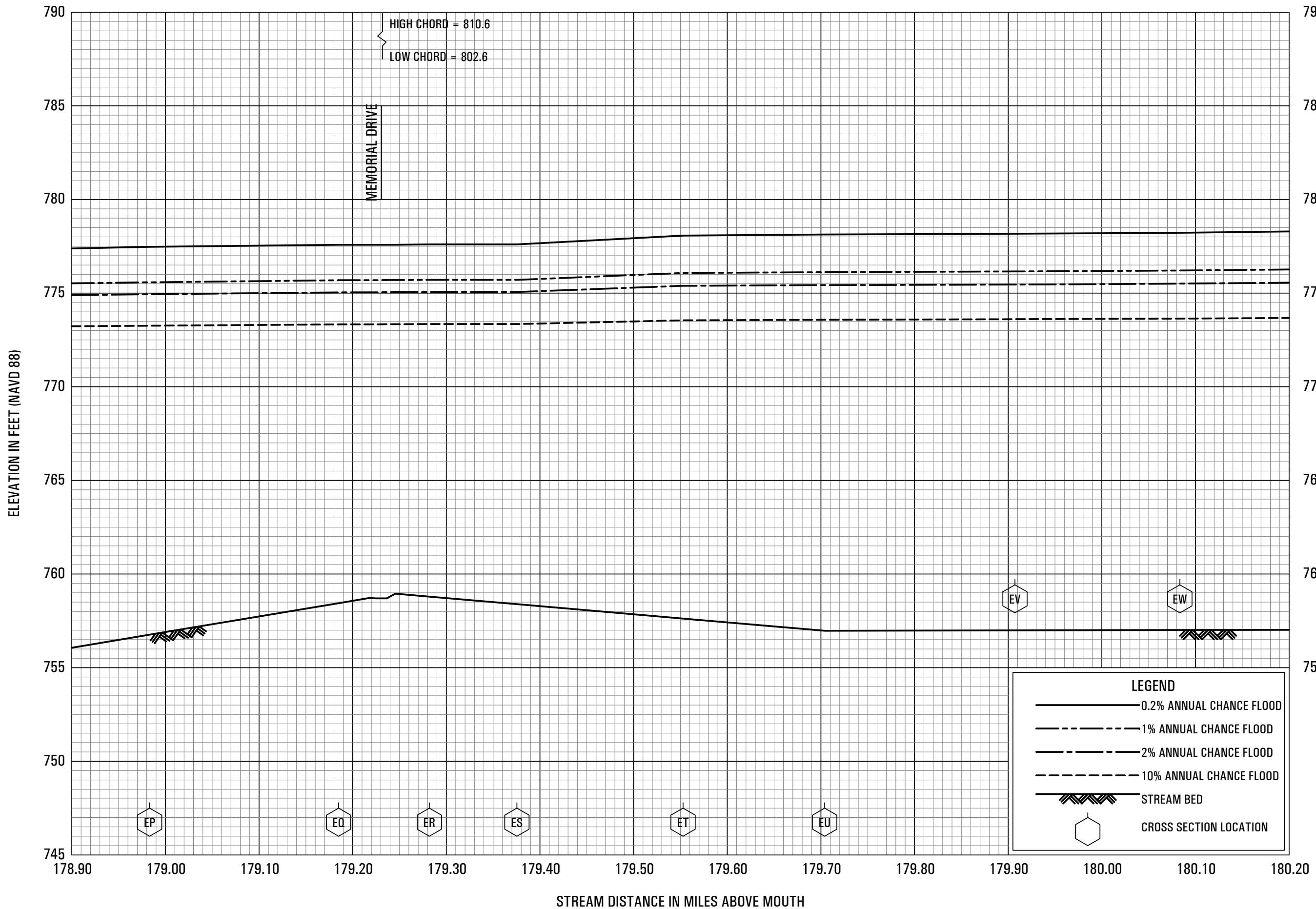
FEDERAL EMERGENCY MANAGEMENT AGENCY

**ROCK COUNTY, WI
AND INCORPORATED AREAS**



FLOOD PROFILES
ROCK RIVER

FEDERAL EMERGENCY MANAGEMENT AGENCY
ROCK COUNTY, WI
AND INCORPORATED AREAS



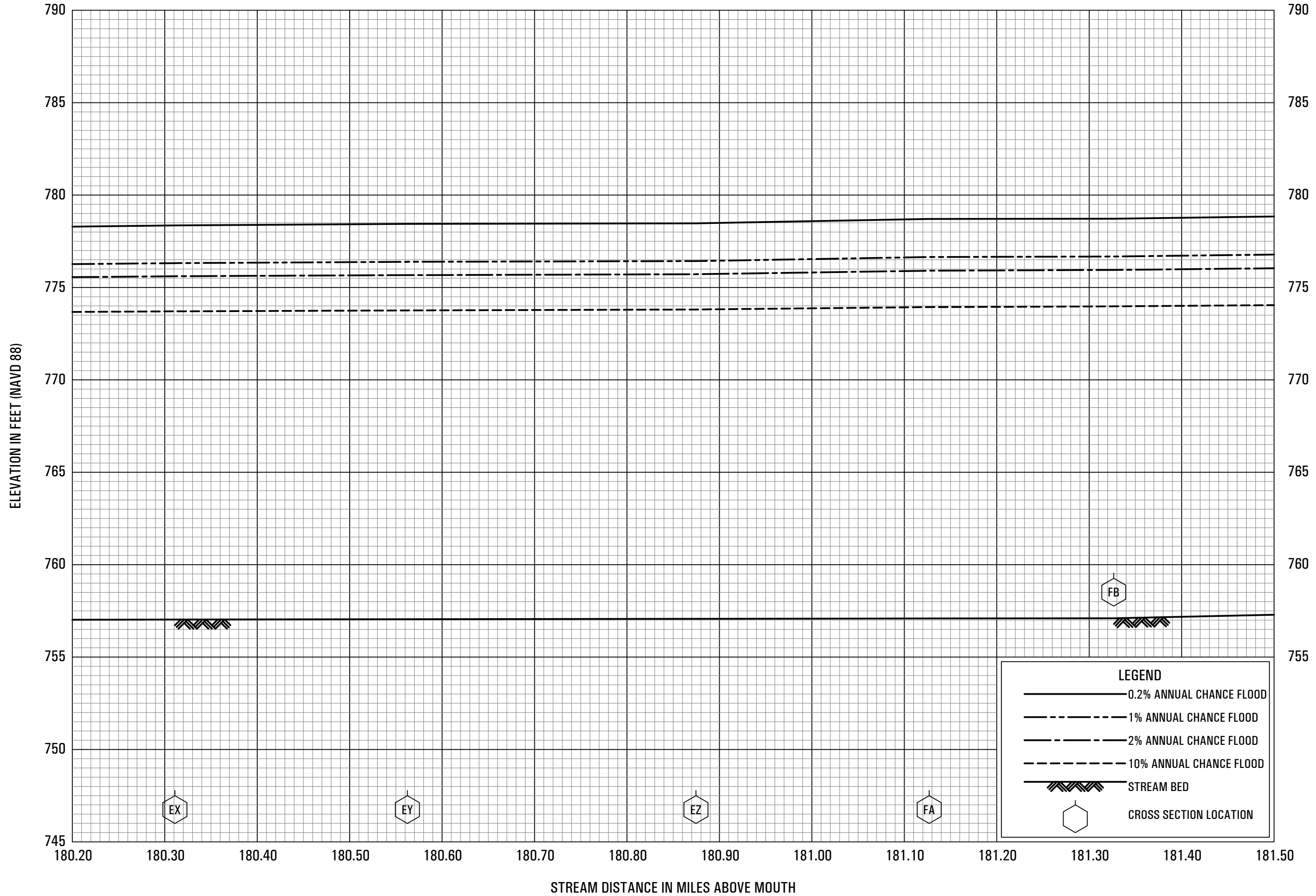
FLOOD PROFILES

ROCK RIVER

FEDERAL EMERGENCY MANAGEMENT AGENCY

ROCK COUNTY, WI

AND INCORPORATED AREAS

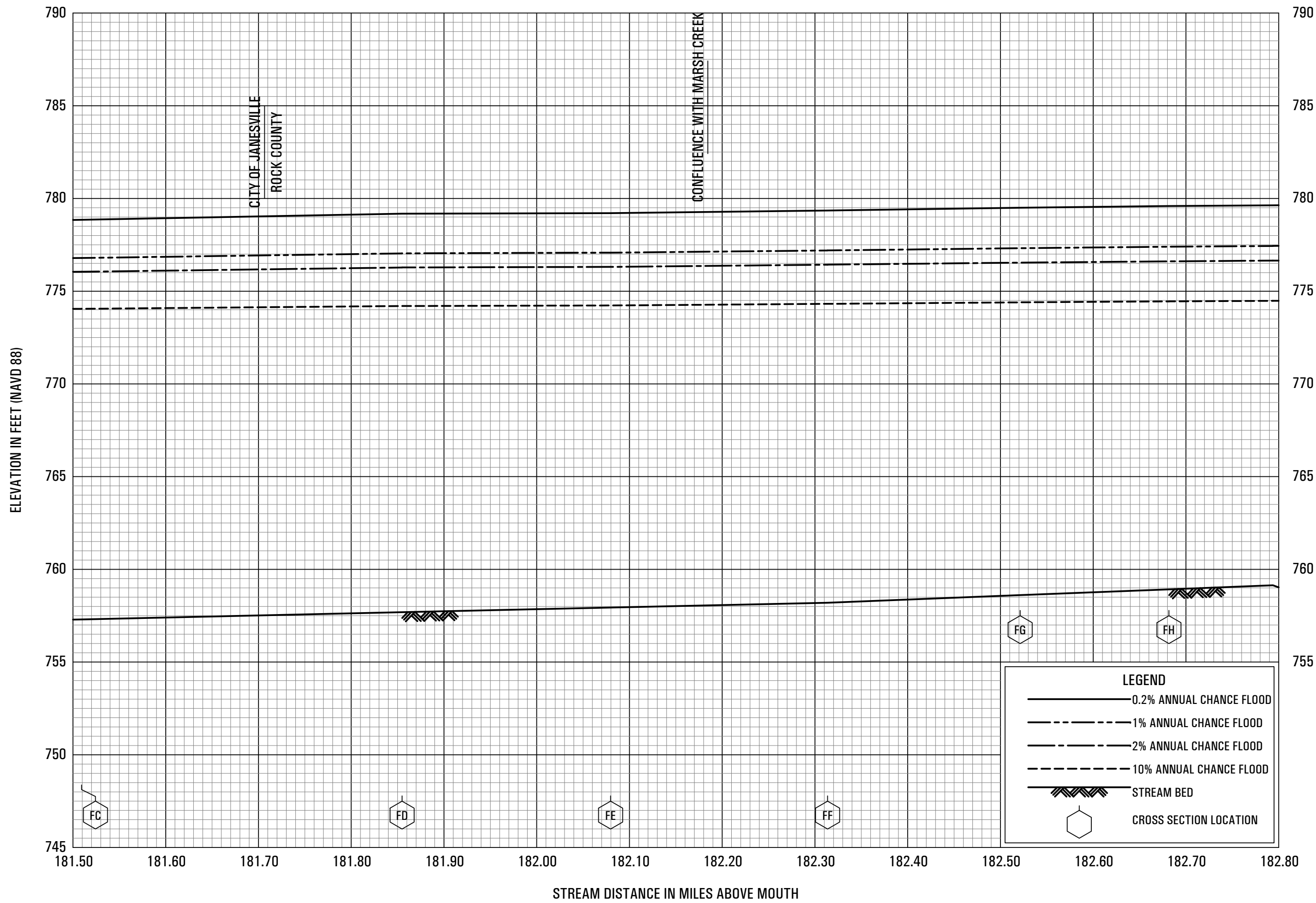


FLOOD PROFILES

ROCK RIVER

FEDERAL EMERGENCY MANAGEMENT AGENCY

**ROCK COUNTY, WI
AND INCORPORATED AREAS**

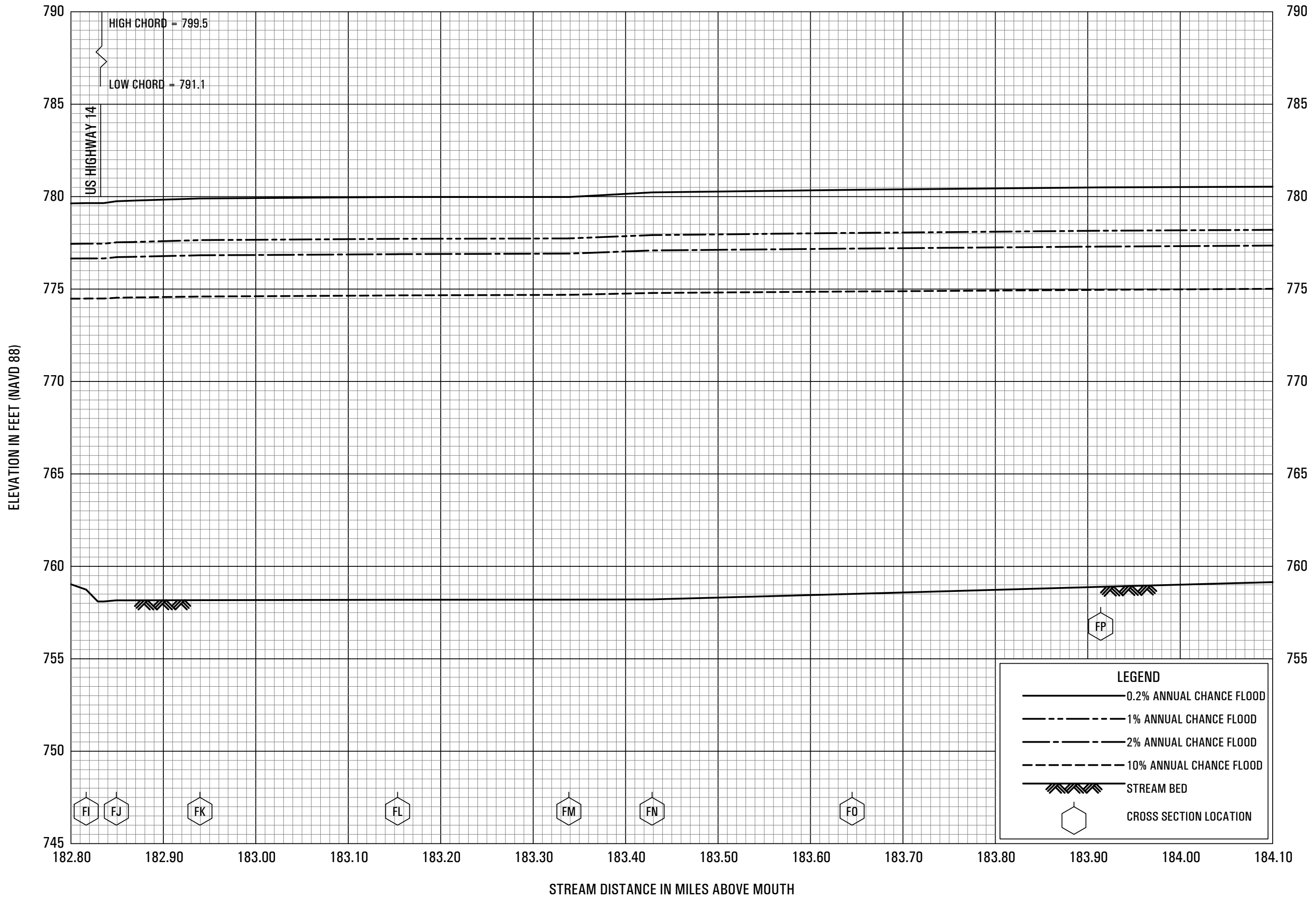


FLOOD PROFILES

ROCK RIVER

FEDERAL EMERGENCY MANAGEMENT AGENCY

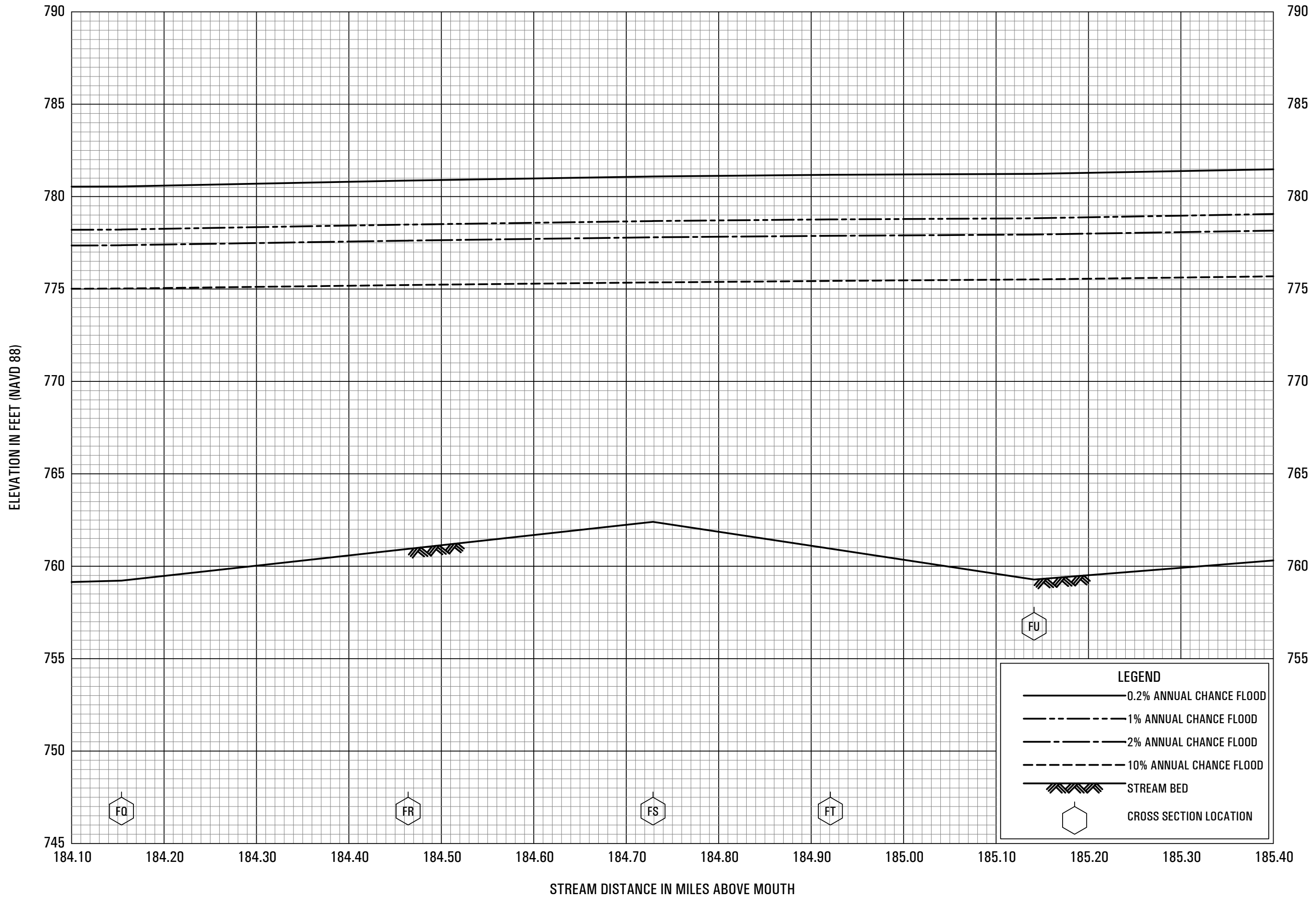
**ROCK COUNTY, WI
AND INCORPORATED AREAS**



FLOOD PROFILES
ROCK RIVER

FEDERAL EMERGENCY MANAGEMENT AGENCY
ROCK COUNTY, WI
AND INCORPORATED AREAS

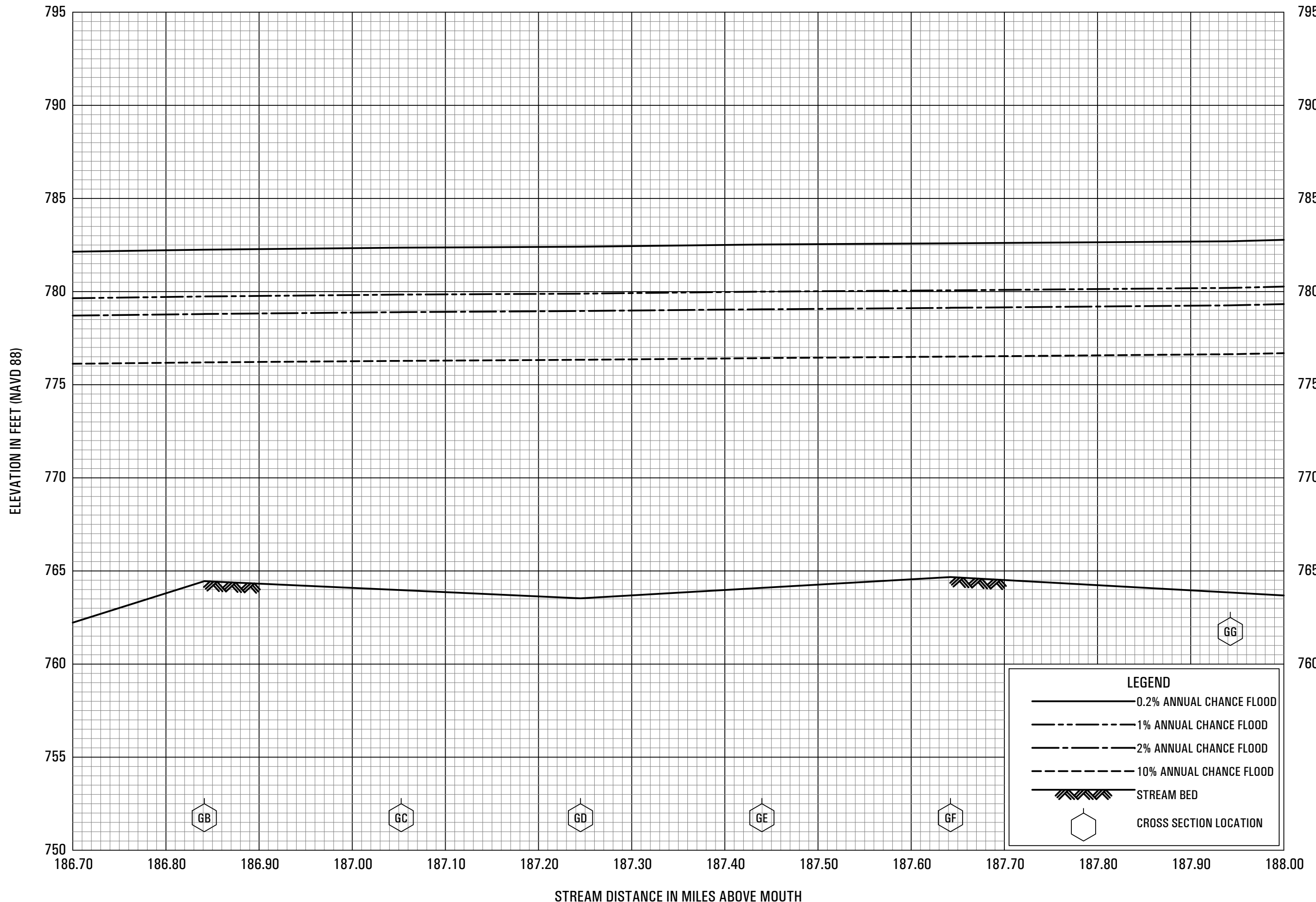
66P



FLOOD PROFILES

ROCK RIVER

FEDERAL EMERGENCY MANAGEMENT AGENCY
ROCK COUNTY, WI
 AND INCORPORATED AREAS

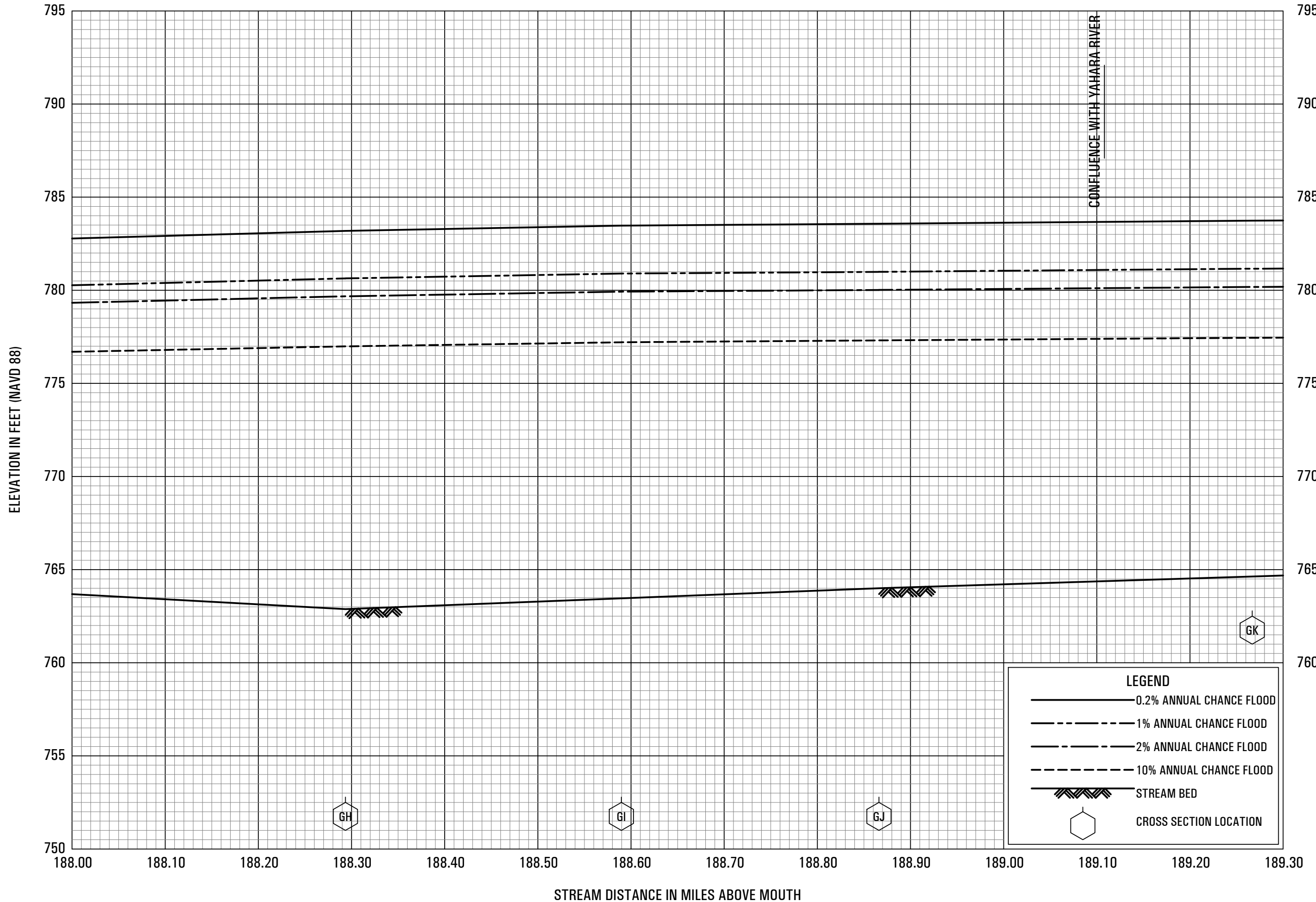


FLOOD PROFILES

ROCK RIVER

FEDERAL EMERGENCY MANAGEMENT AGENCY

**ROCK COUNTY, WI
AND INCORPORATED AREAS**

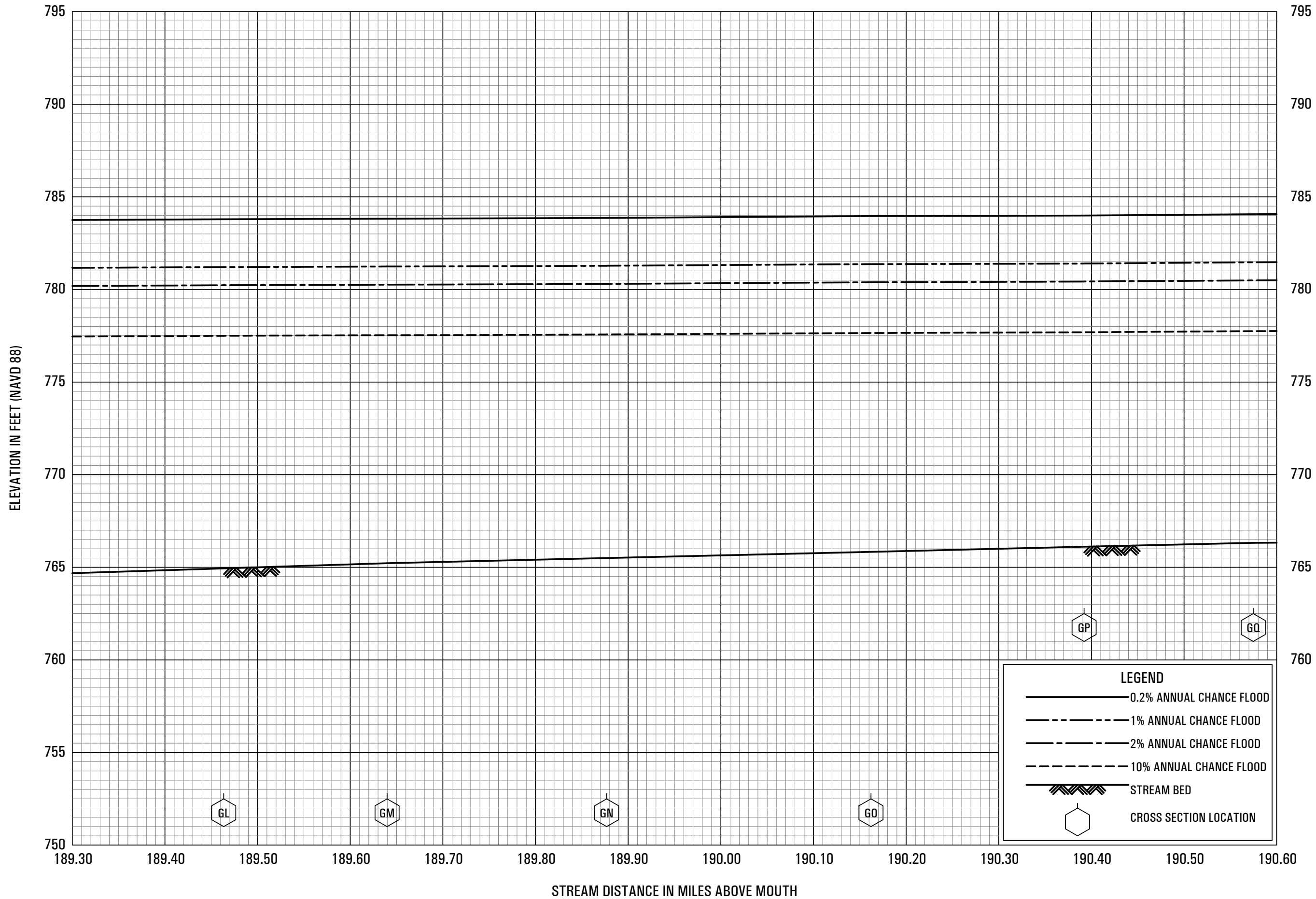


FLOOD PROFILES

ROCK RIVER

FEDERAL EMERGENCY MANAGEMENT AGENCY

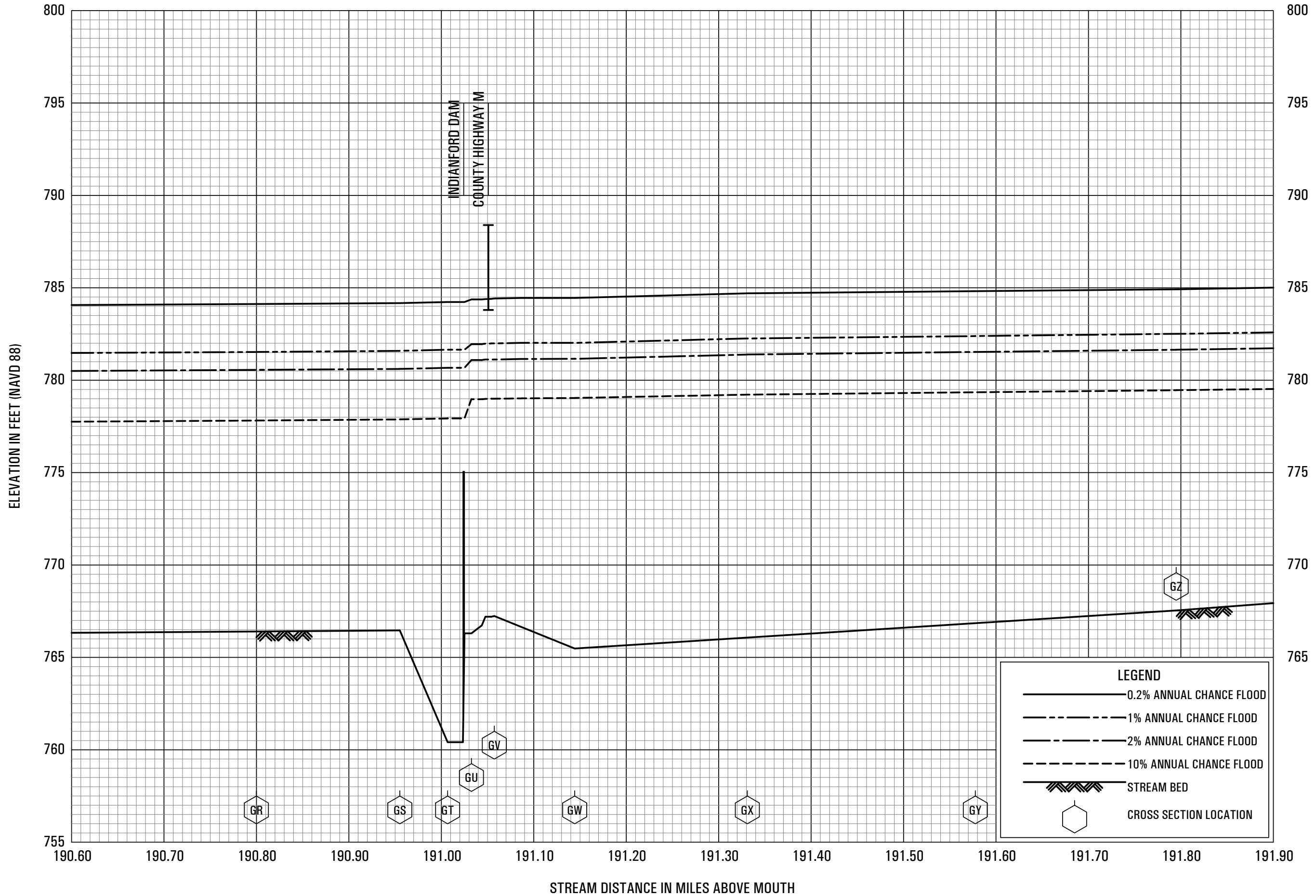
ROCK COUNTY, WI
AND INCORPORATED AREAS



FLOOD PROFILES

ROCK RIVER

FEDERAL EMERGENCY MANAGEMENT AGENCY
ROCK COUNTY, WI
 AND INCORPORATED AREAS

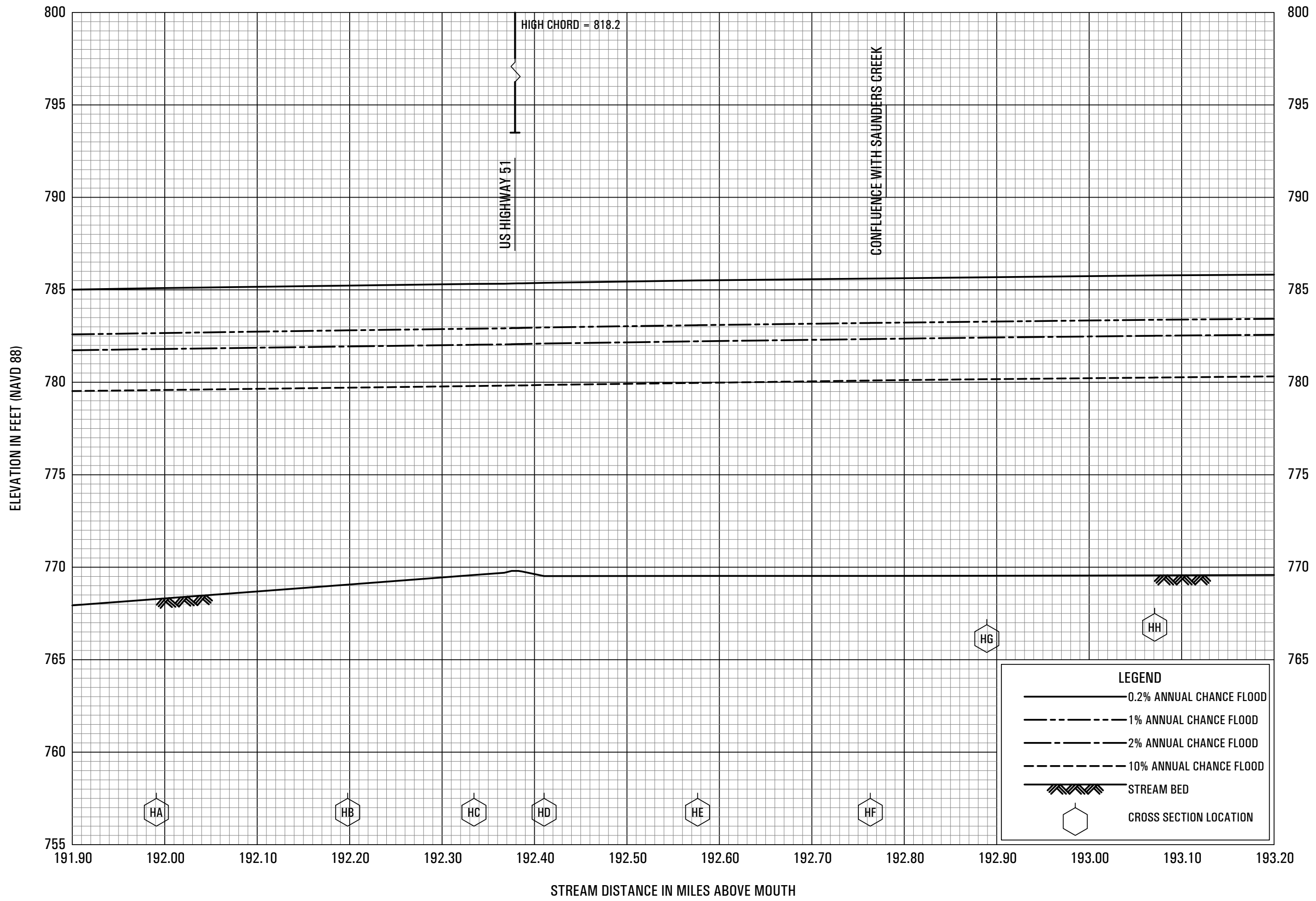


FLOOD PROFILES

ROCK RIVER

FEDERAL EMERGENCY MANAGEMENT AGENCY

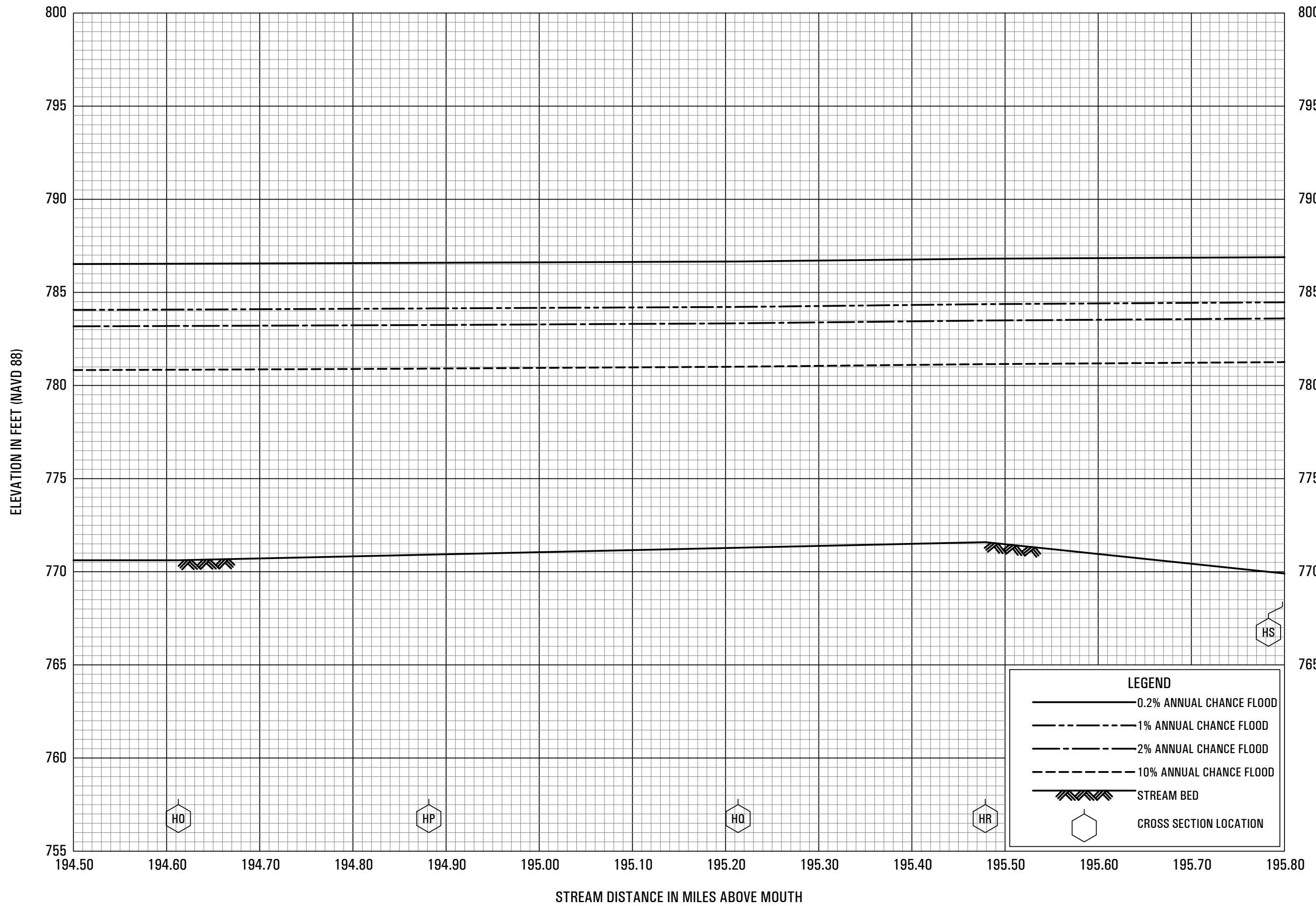
**ROCK COUNTY, WI
AND INCORPORATED AREAS**



FLOOD PROFILES
ROCK RIVER

FEDERAL EMERGENCY MANAGEMENT AGENCY
ROCK COUNTY, WI
AND INCORPORATED AREAS

73P

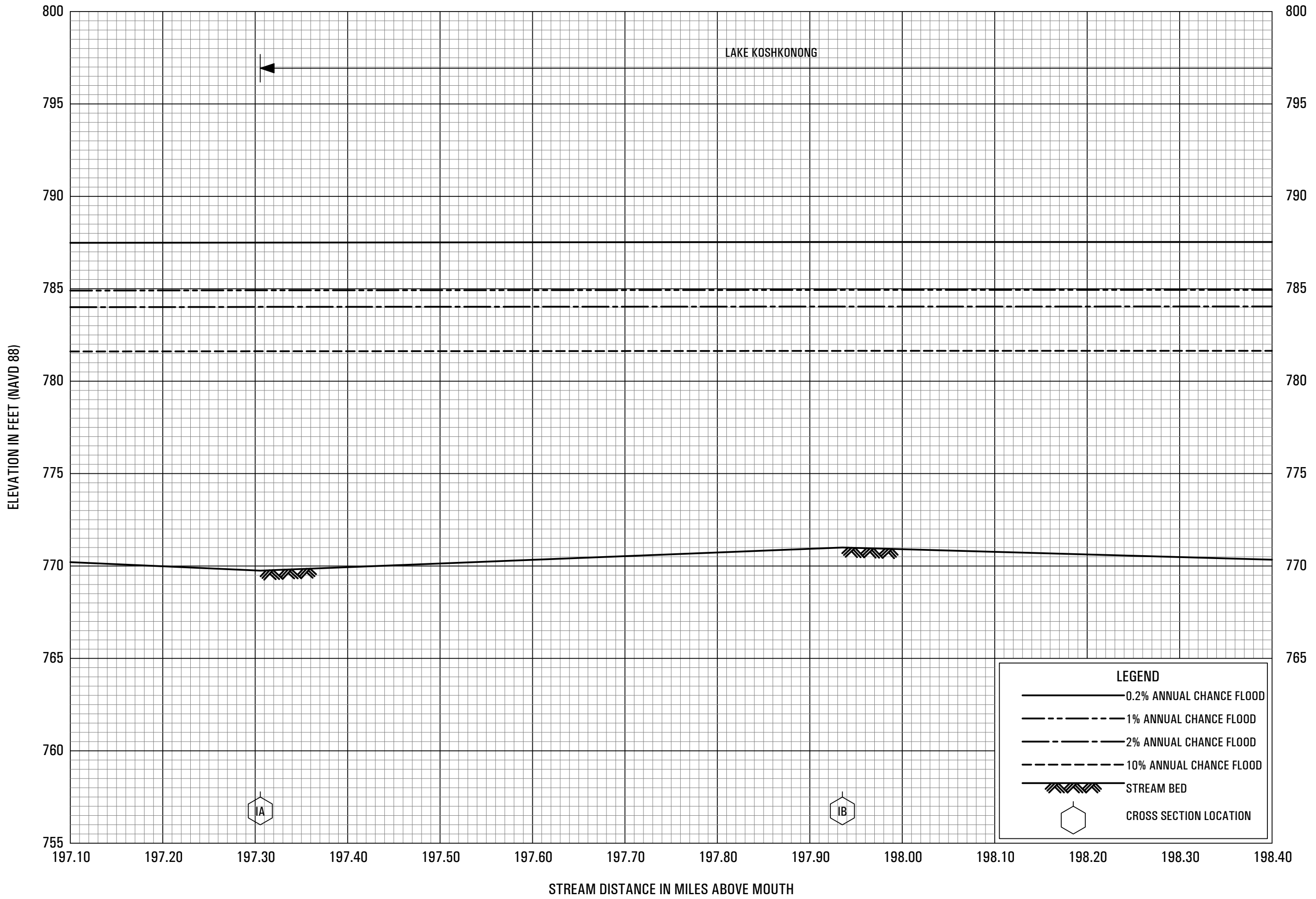


FLOOD PROFILES

ROCK RIVER

FEDERAL EMERGENCY MANAGEMENT AGENCY

**ROCK COUNTY, WI
AND INCORPORATED AREAS**

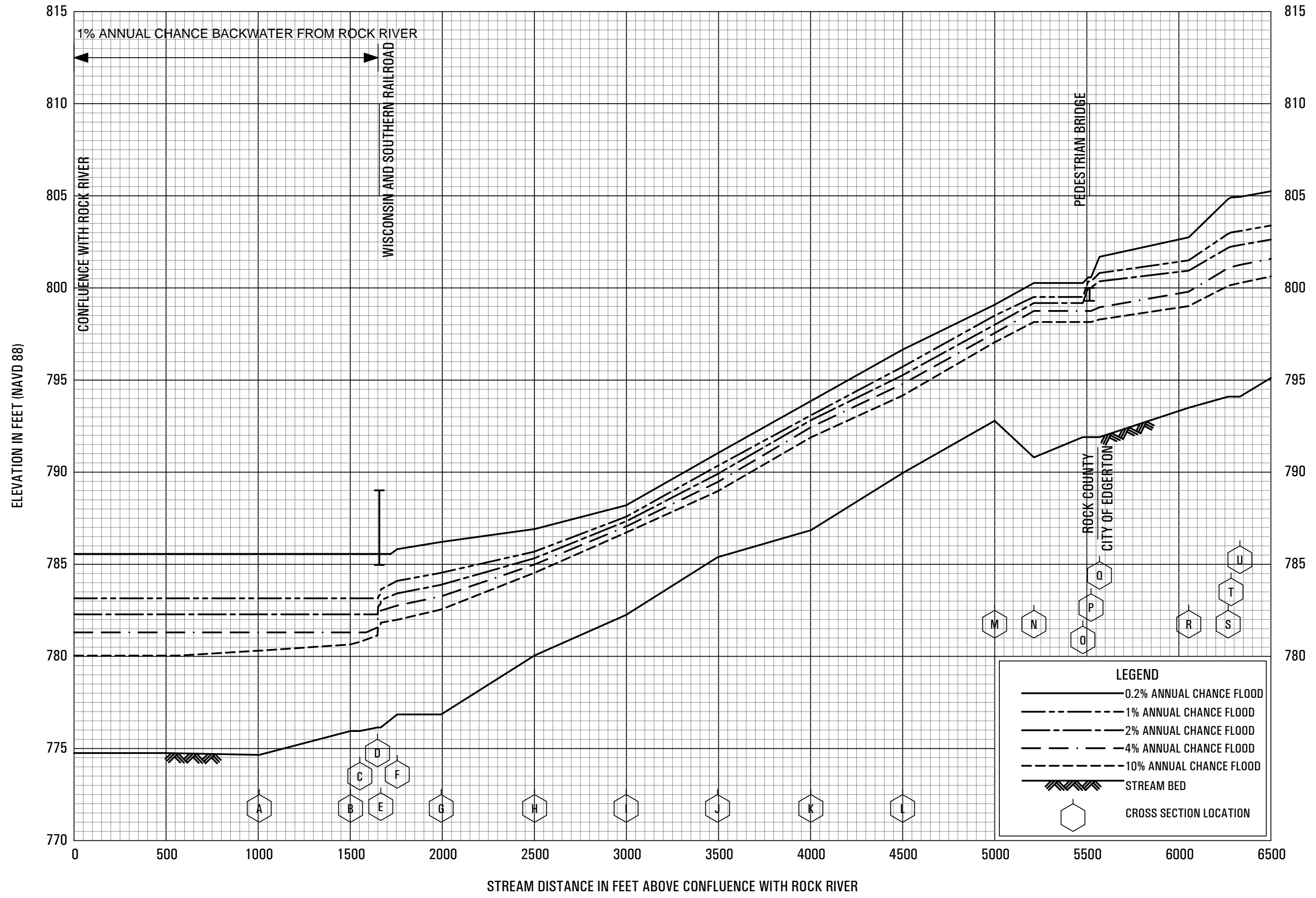


FLOOD PROFILES

ROCK RIVER

FEDERAL EMERGENCY MANAGEMENT AGENCY

ROCK COUNTY, WI
AND INCORPORATED AREAS

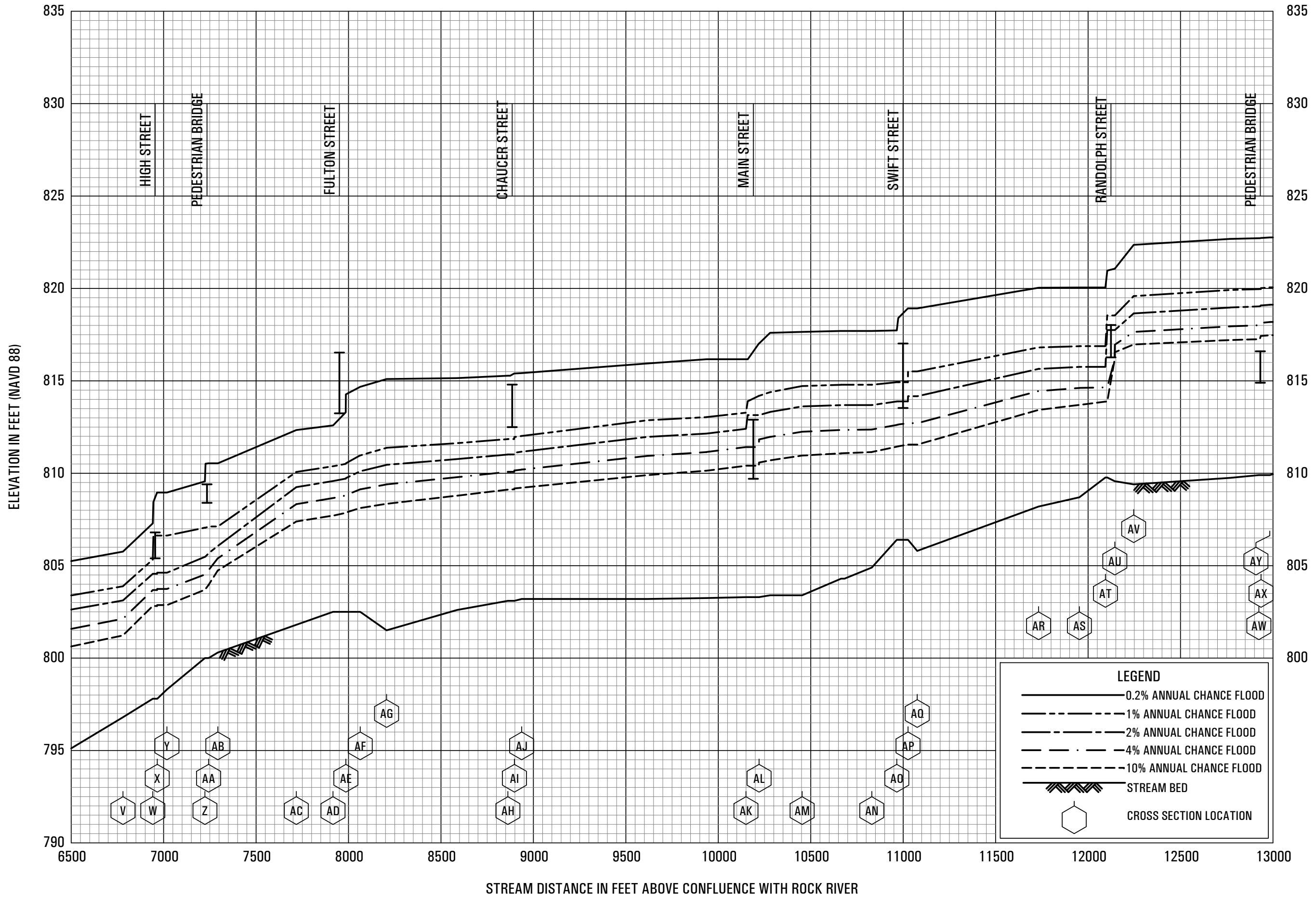


FLOOD PROFILES

SAUNDERS CREEK

FEDERAL EMERGENCY MANAGEMENT AGENCY

**ROCK COUNTY, WI
AND INCORPORATED AREAS**

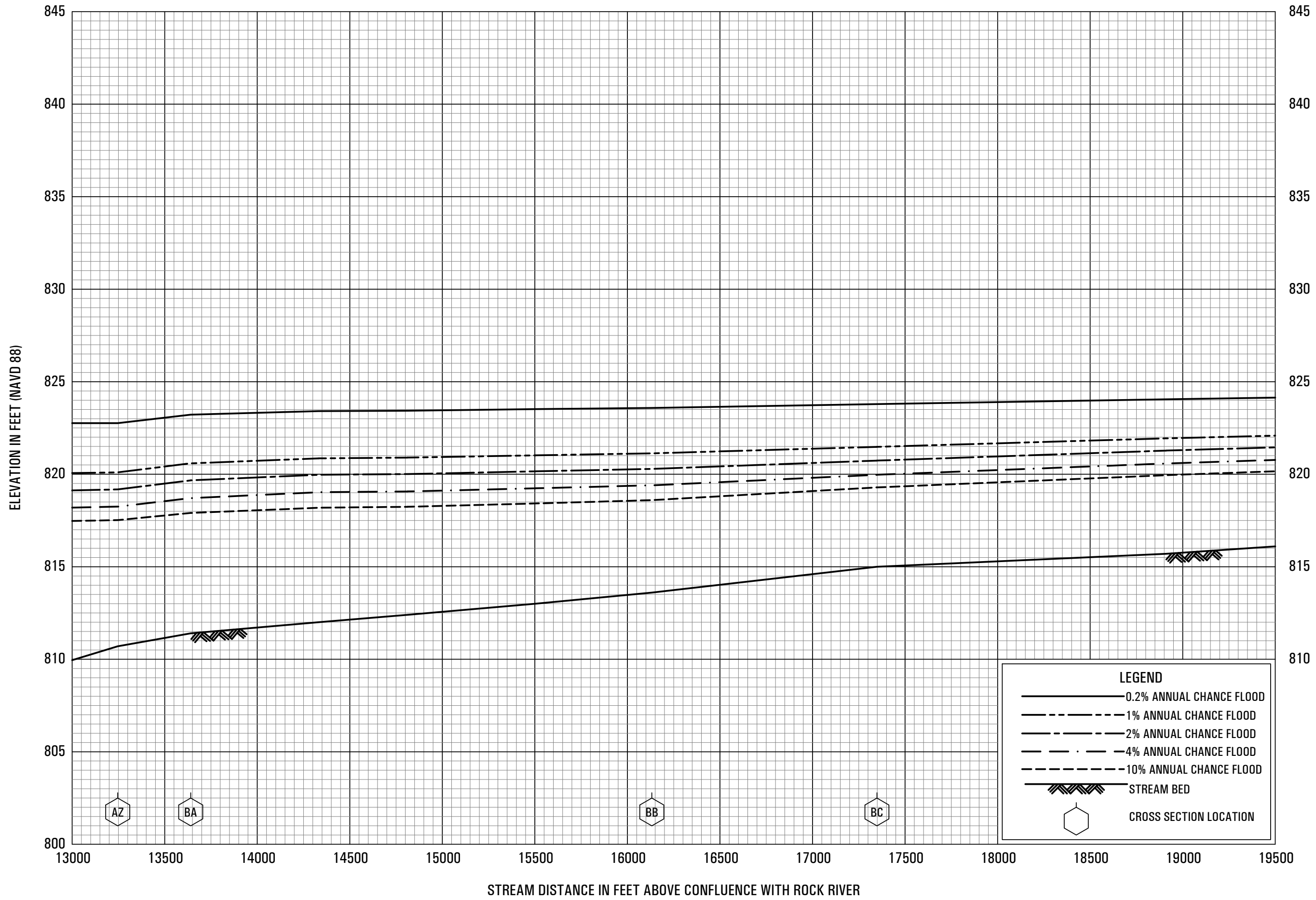


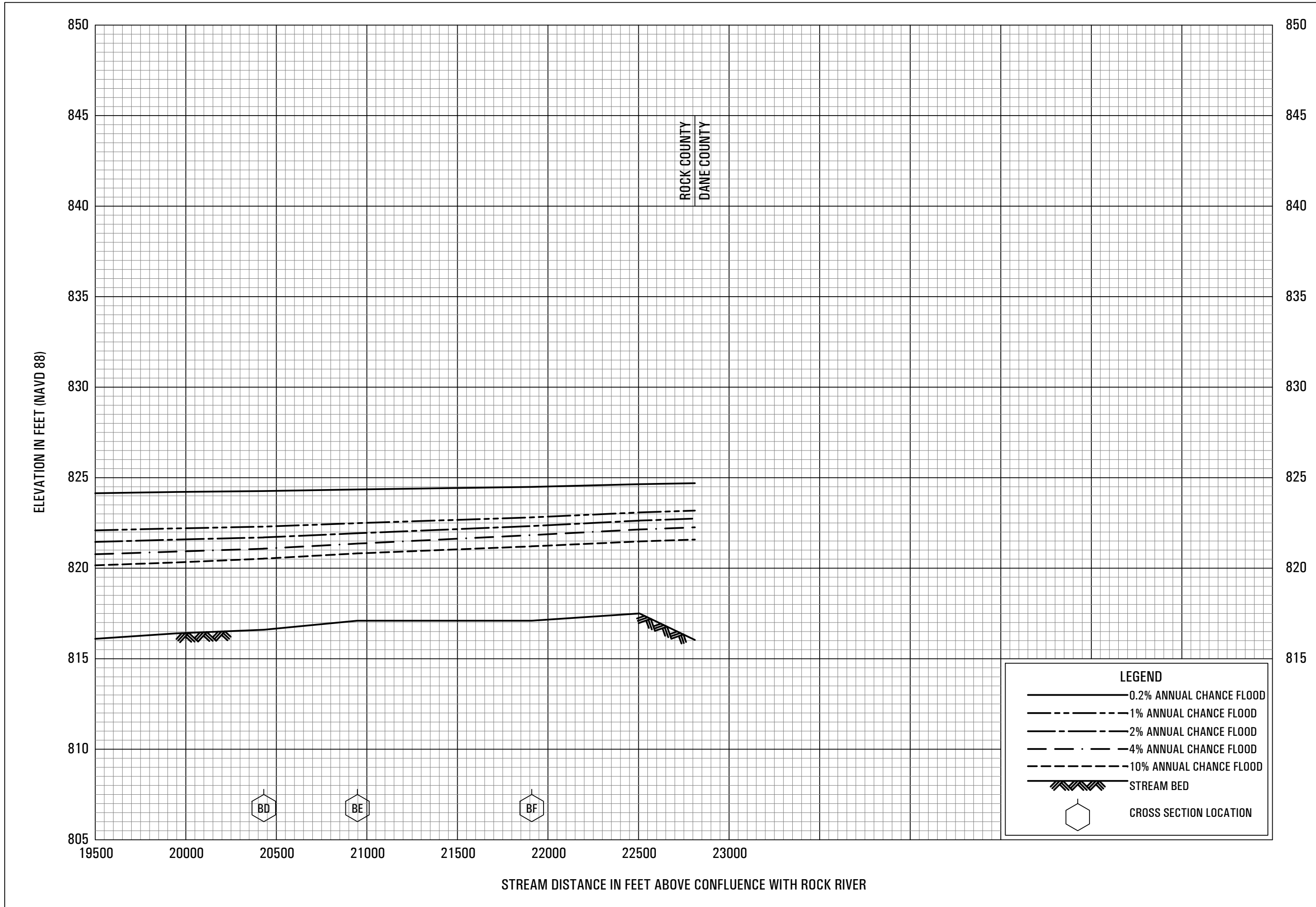
FLOOD PROFILES

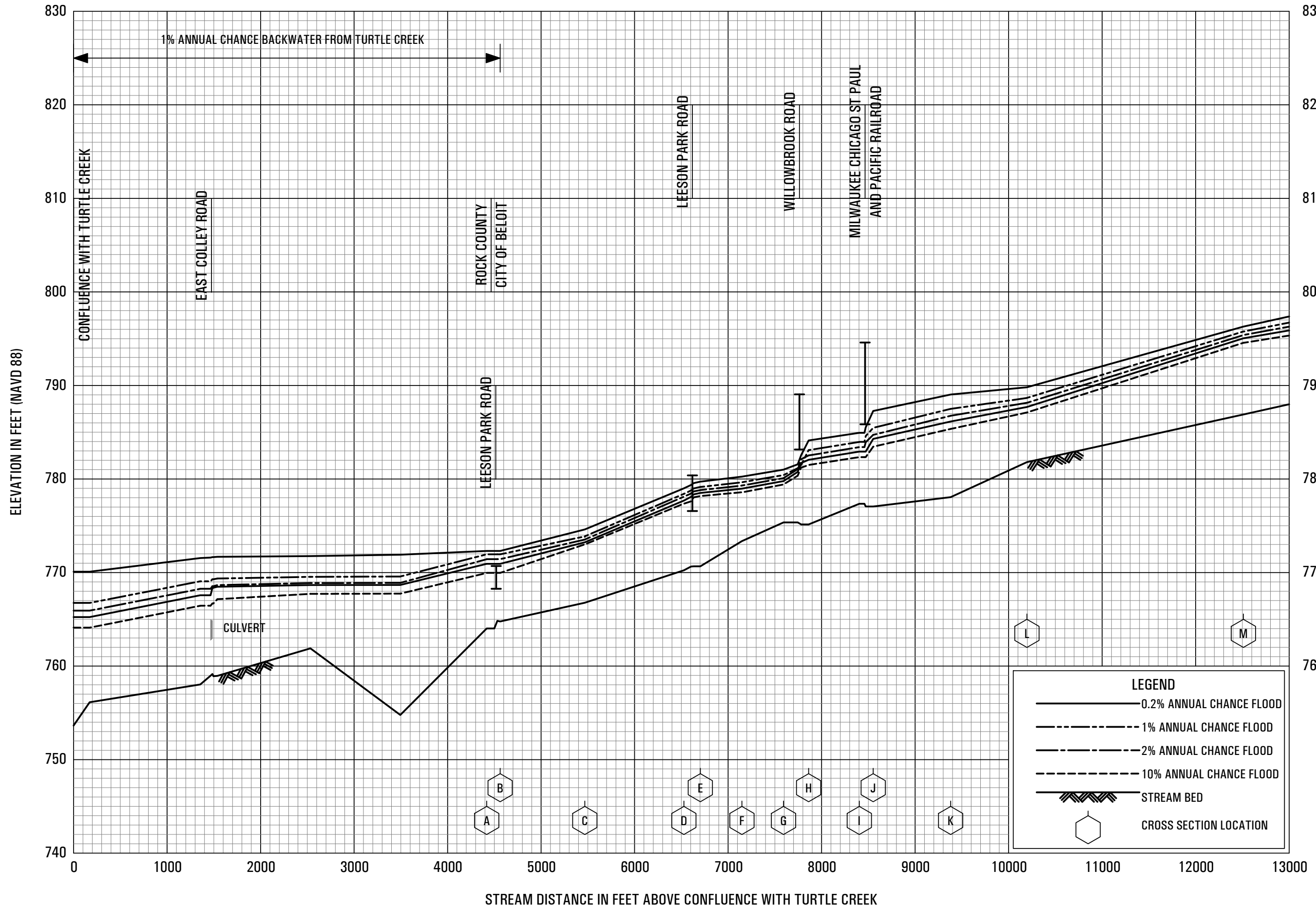
SAUNDERS CREEK

FEDERAL EMERGENCY MANAGEMENT AGENCY

ROCK COUNTY, WI
AND INCORPORATED AREAS



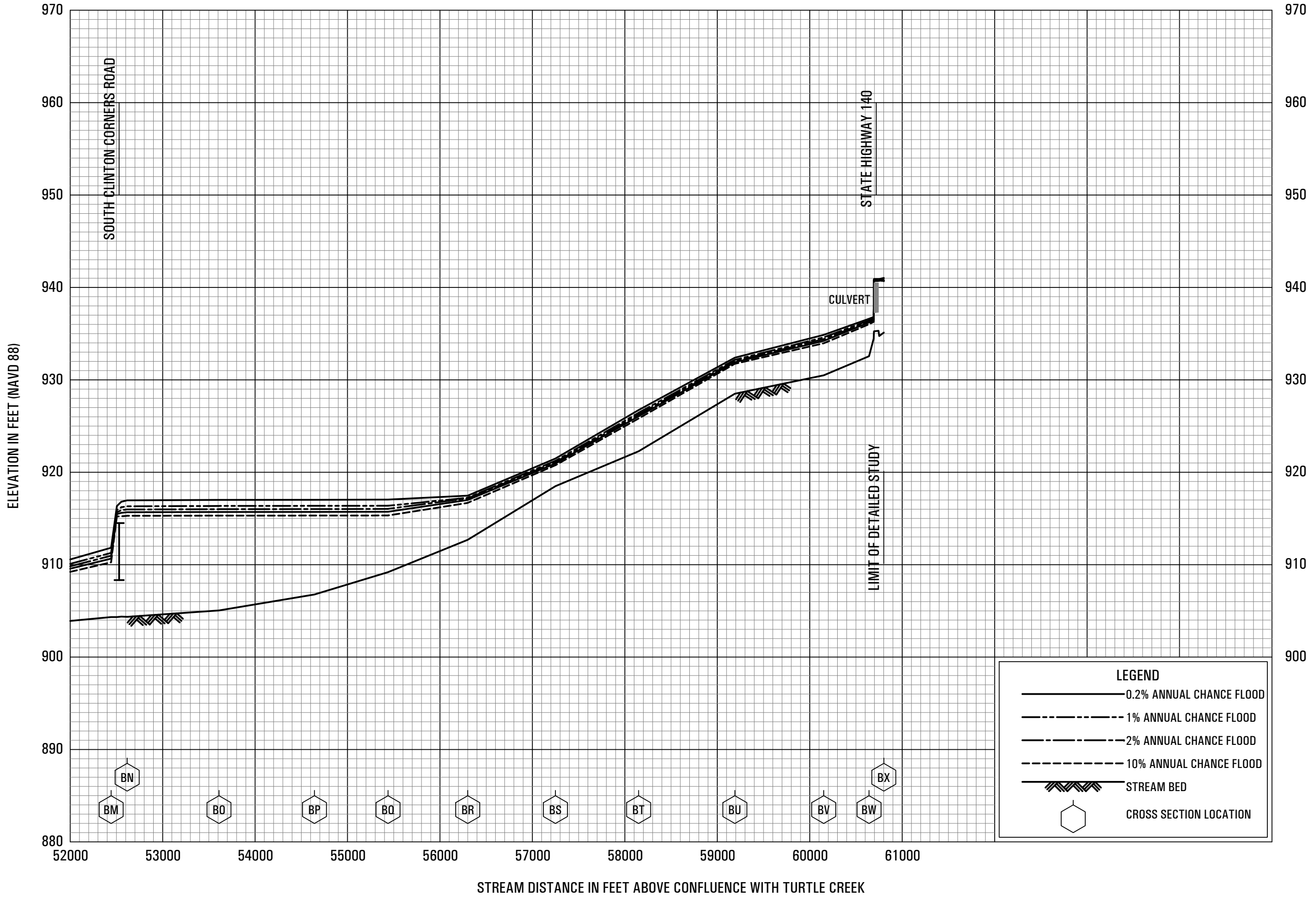




FLOOD PROFILES

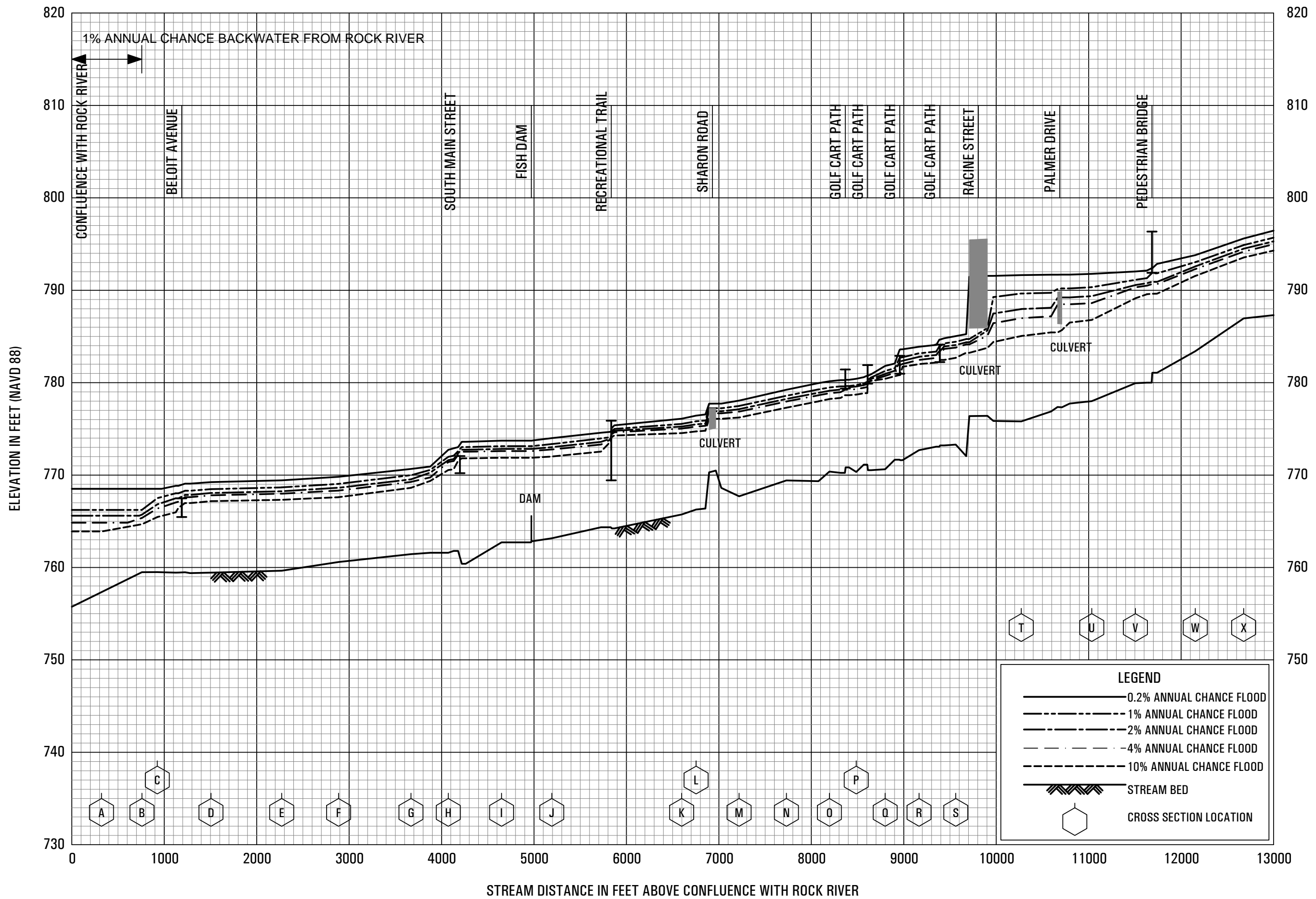
SPRING BROOK (BELOIT)

FEDERAL EMERGENCY MANAGEMENT AGENCY
ROCK COUNTY, WI
 AND INCORPORATED AREAS



FLOOD PROFILES
 SPRING BROOK (BELOIT)

FEDERAL EMERGENCY MANAGEMENT AGENCY
 ROCK COUNTY, WI
 AND INCORPORATED AREAS

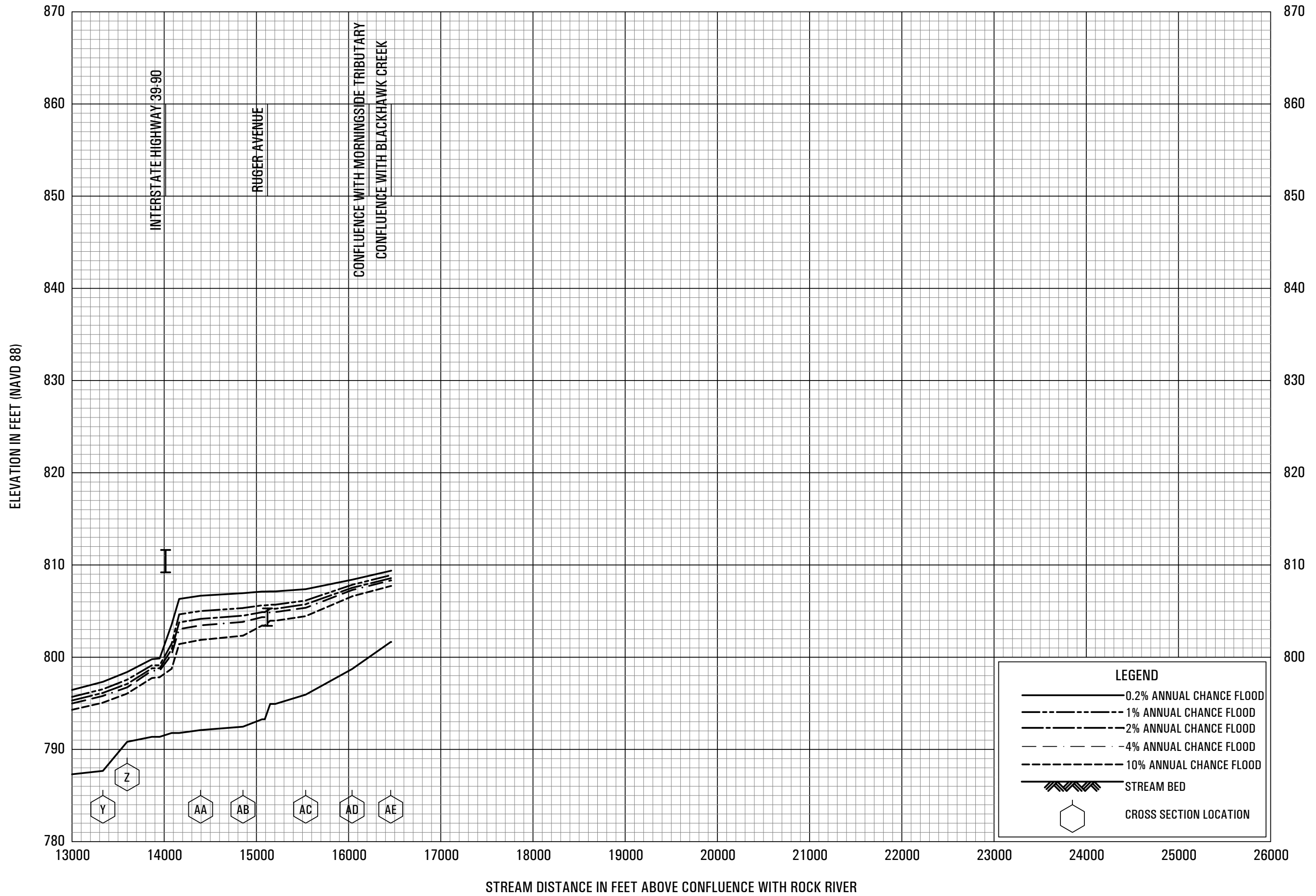


FLOOD PROFILES

SPRING BROOK (JANESVILLE)

FEDERAL EMERGENCY MANAGEMENT AGENCY

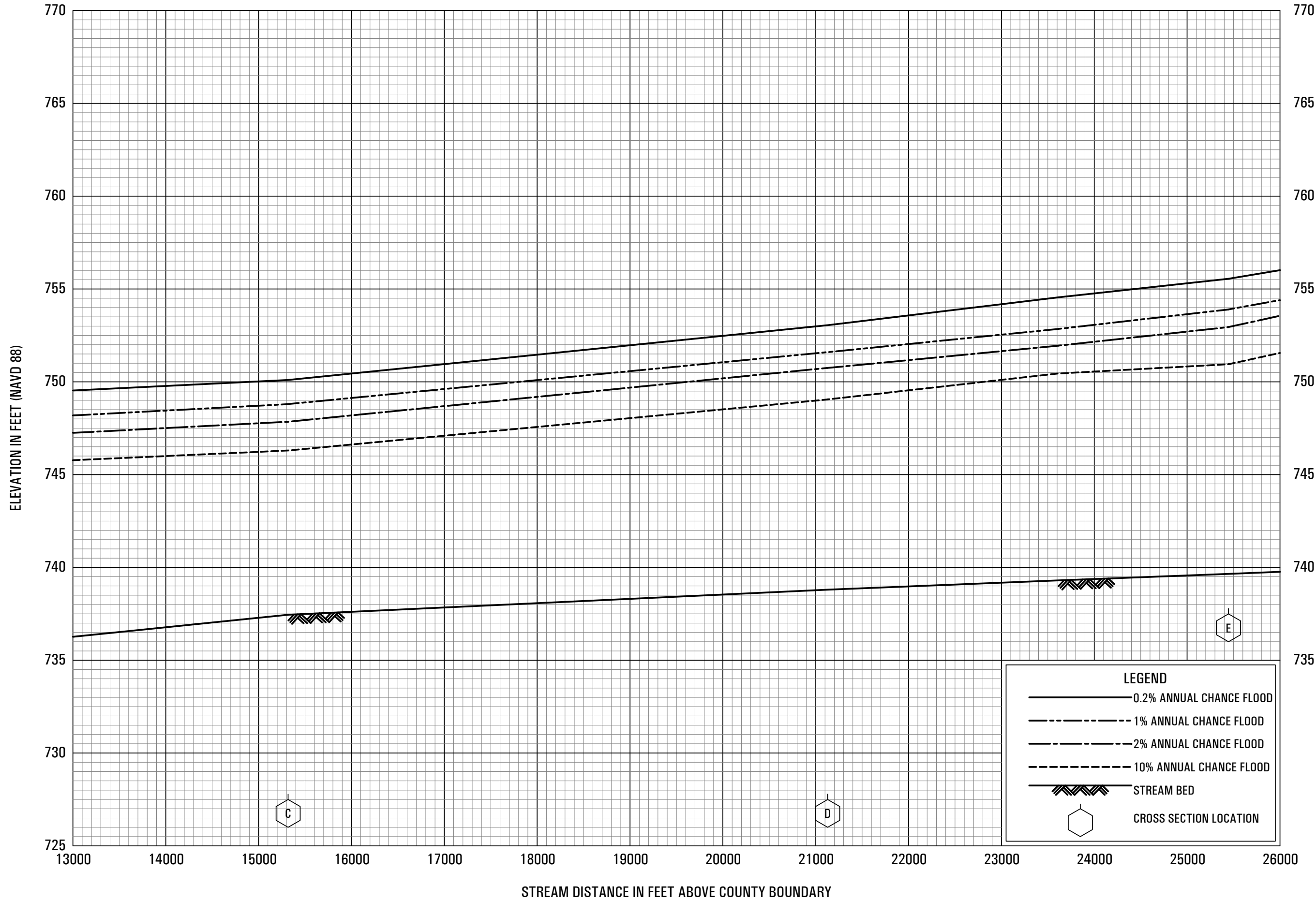
**ROCK COUNTY, WI
AND INCORPORATED AREAS**



FLOOD PROFILES

SPRING BROOK (JANESVILLE)

FEDERAL EMERGENCY MANAGEMENT AGENCY
ROCK COUNTY, WI
AND INCORPORATED AREAS

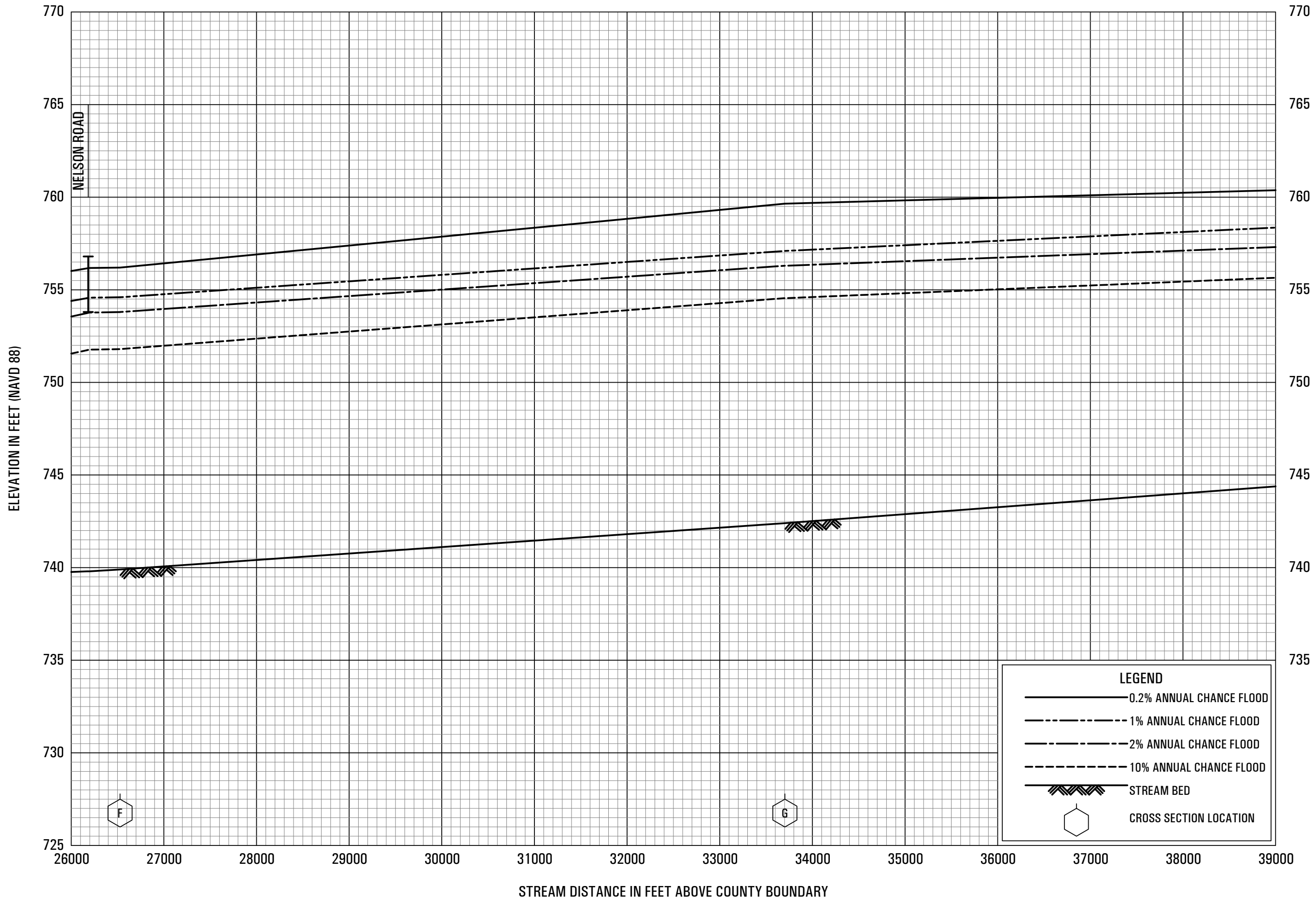


FLOOD PROFILES

SUGAR RIVER

FEDERAL EMERGENCY MANAGEMENT AGENCY

ROCK COUNTY, WI
AND INCORPORATED AREAS

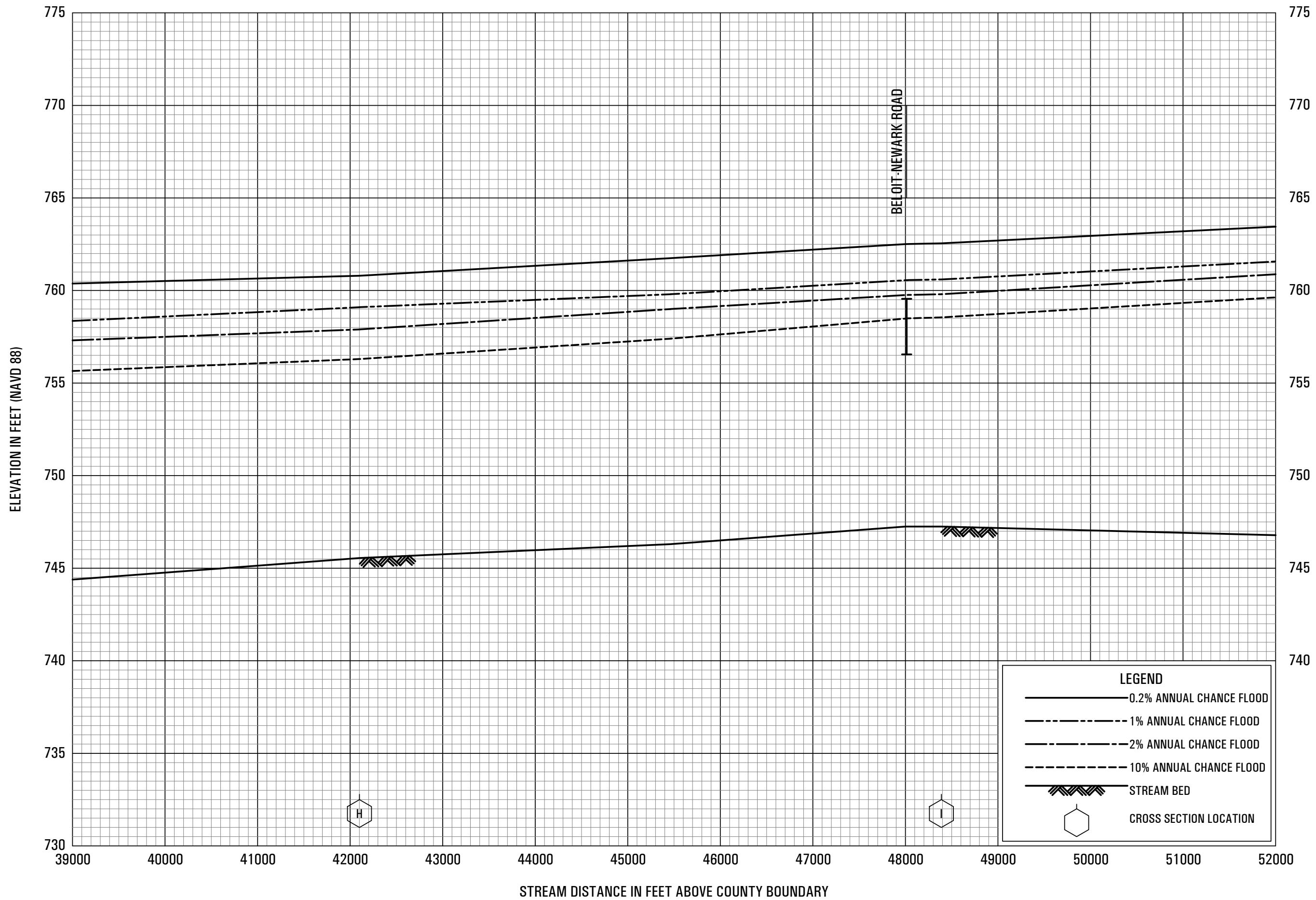


FLOOD PROFILES

SUGAR RIVER

FEDERAL EMERGENCY MANAGEMENT AGENCY

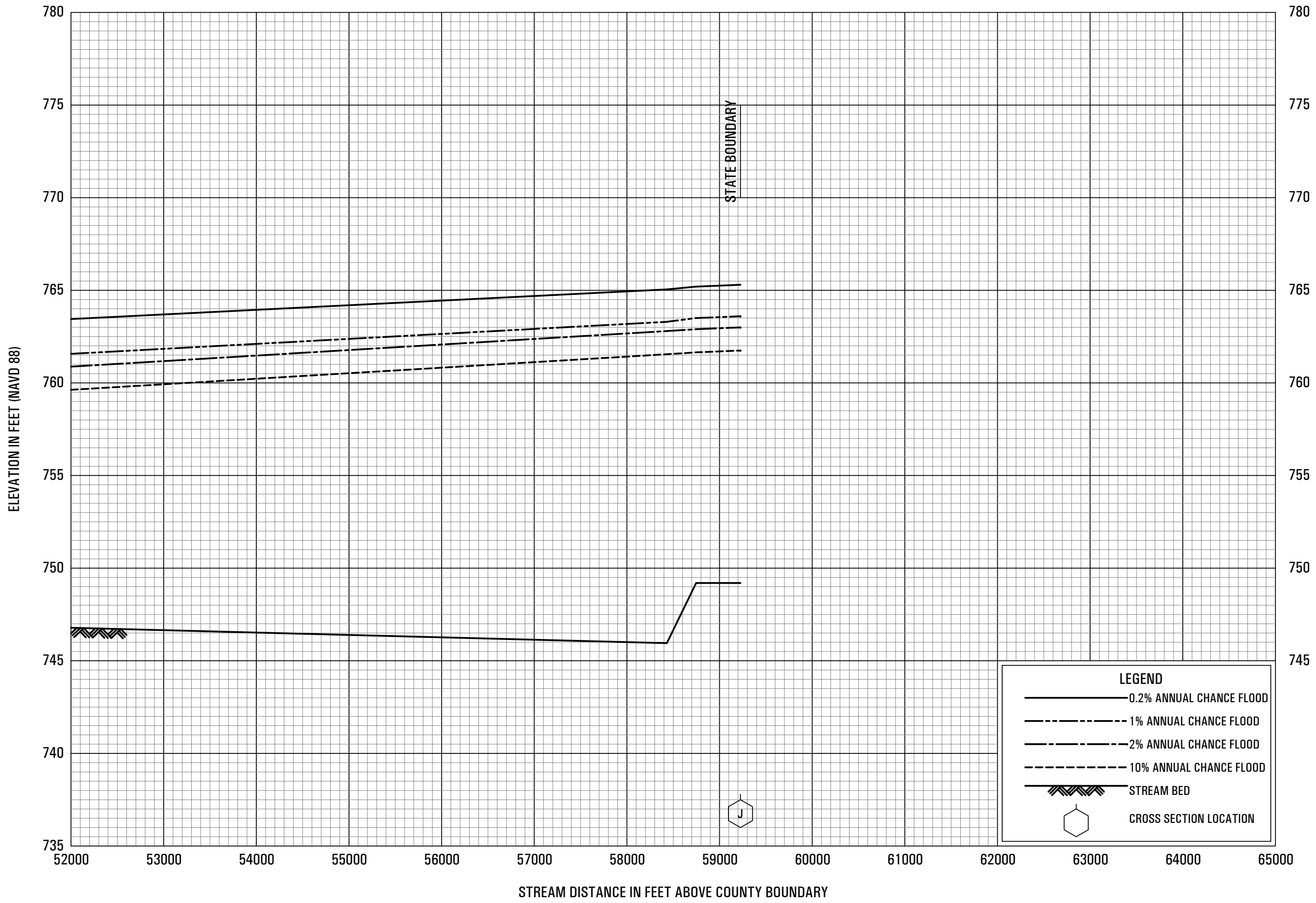
ROCK COUNTY, WI
AND INCORPORATED AREAS



FLOOD PROFILES

SUGAR RIVER

FEDERAL EMERGENCY MANAGEMENT AGENCY
ROCK COUNTY, WI
 AND INCORPORATED AREAS

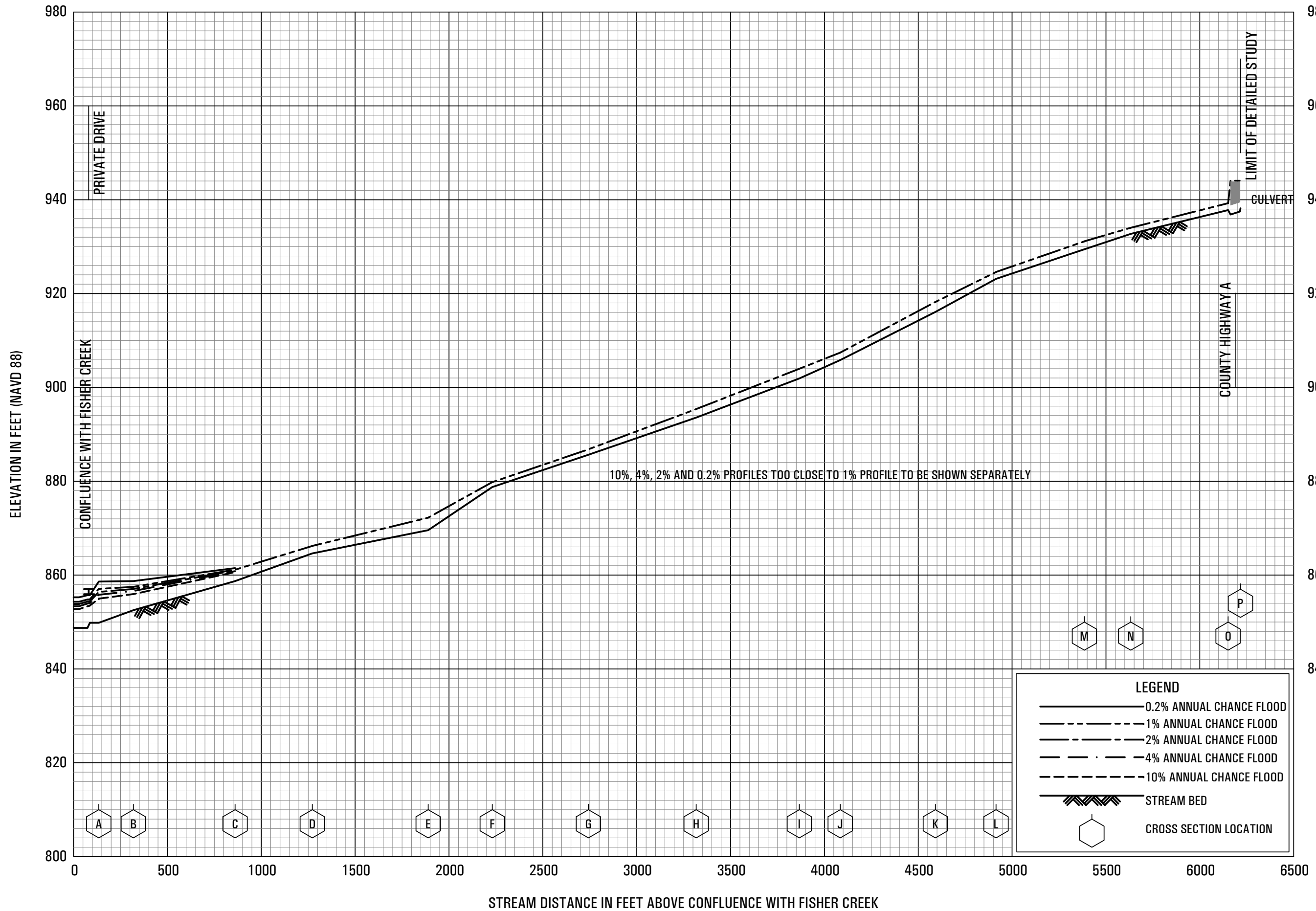


FLOOD PROFILES

SUGAR RIVER

FEDERAL EMERGENCY MANAGEMENT AGENCY

ROCK COUNTY, WI
AND INCORPORATED AREAS

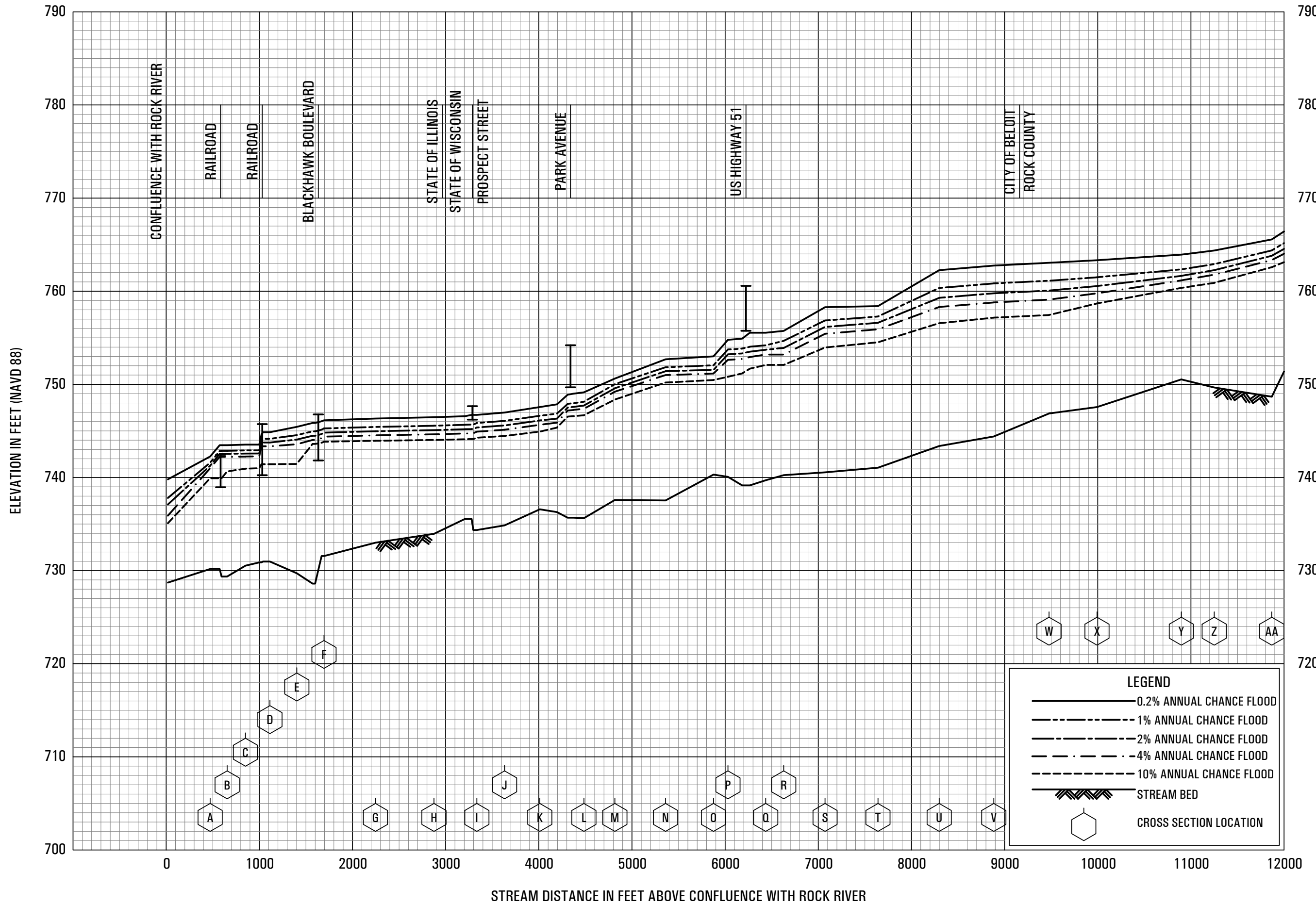


FLOOD PROFILES

TRIBUTARY TO FISHER CREEK

FEDERAL EMERGENCY MANAGEMENT AGENCY

ROCK COUNTY, WI
AND INCORPORATED AREAS

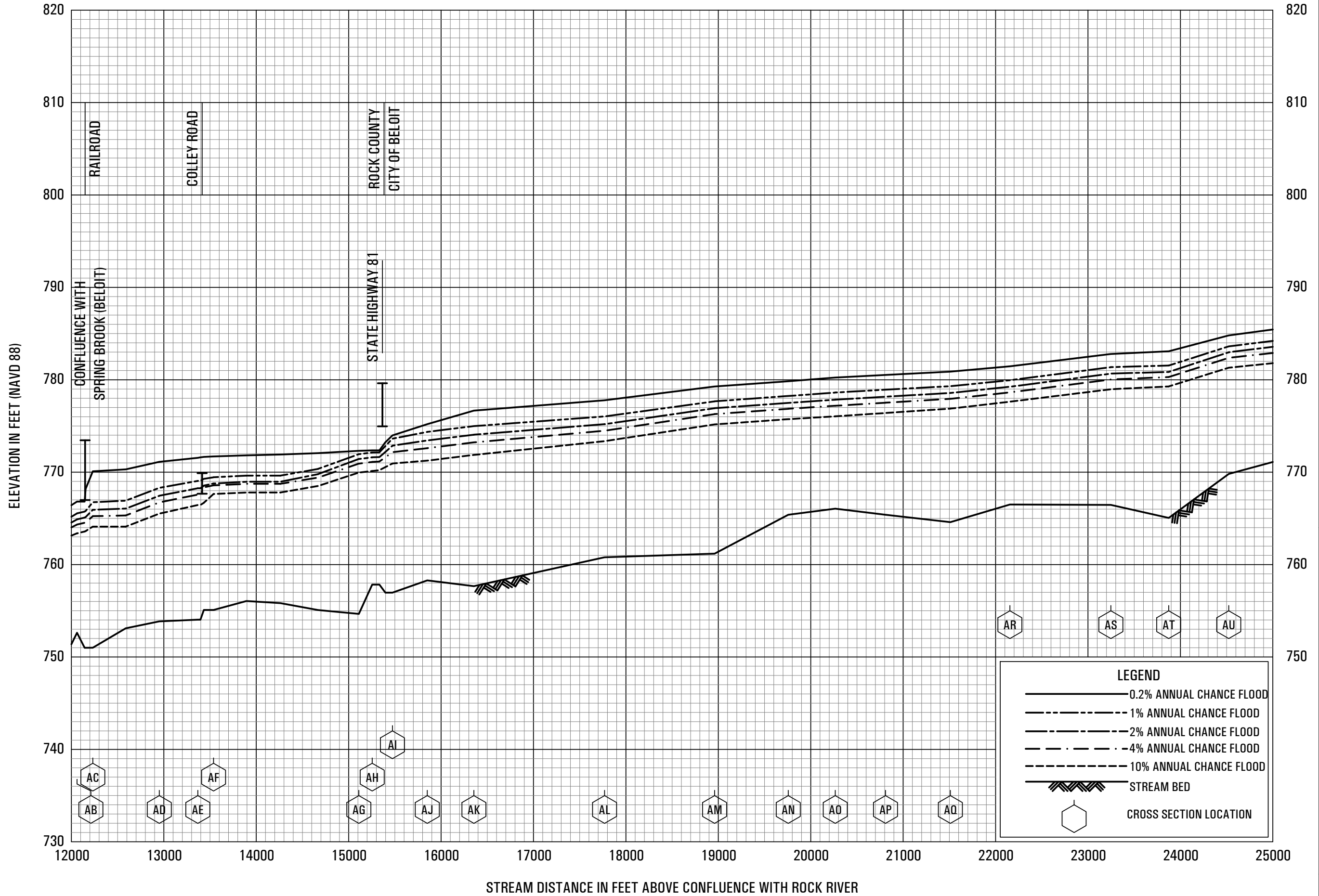


FLOOD PROFILES

TURTLE CREEK

FEDERAL EMERGENCY MANAGEMENT AGENCY

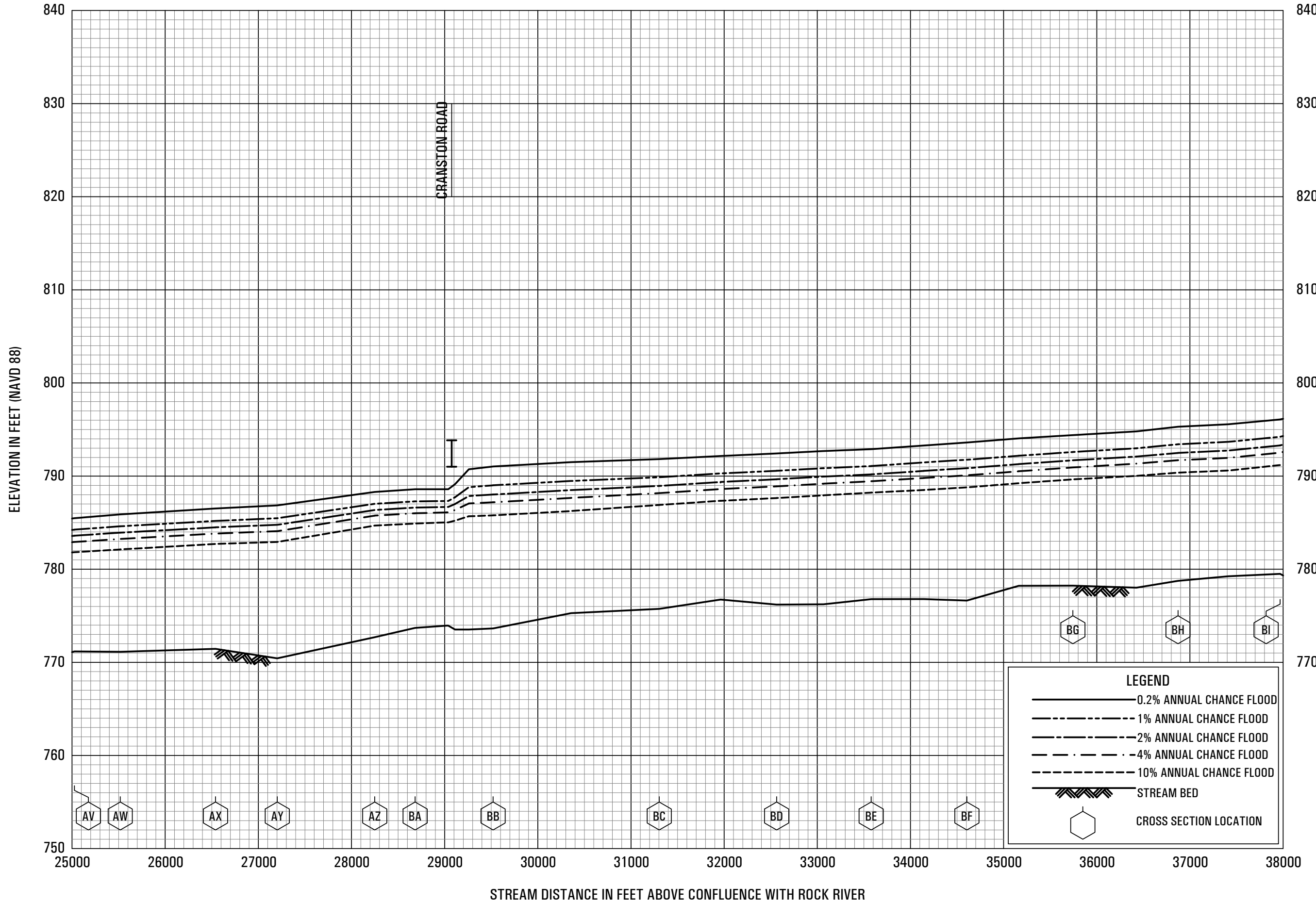
ROCK COUNTY, WI
AND INCORPORATED AREAS



FLOOD PROFILES

TURTLE CREEK

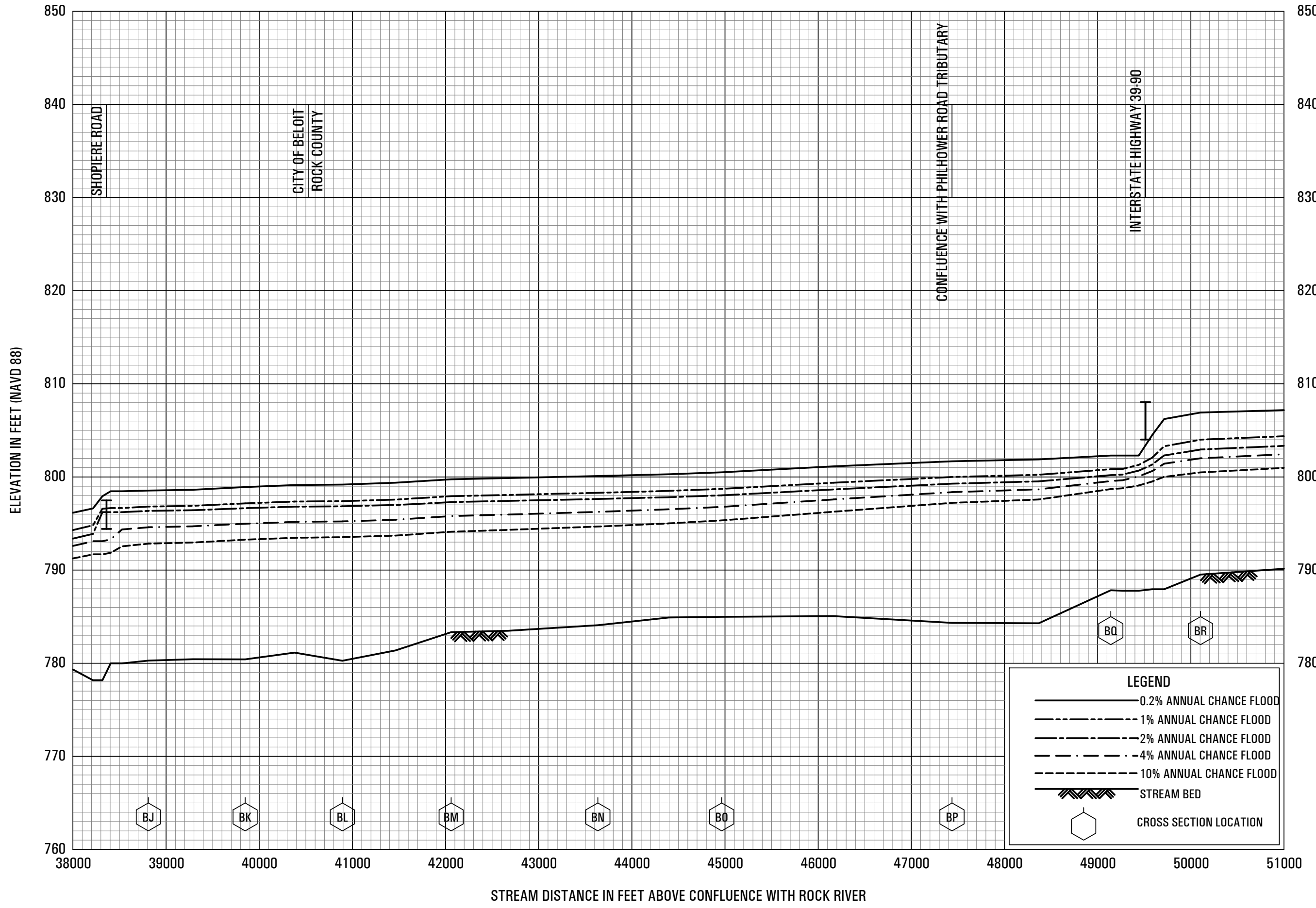
FEDERAL EMERGENCY MANAGEMENT AGENCY
 ROCK COUNTY, WI
 AND INCORPORATED AREAS



FLOOD PROFILES

TURTLE CREEK

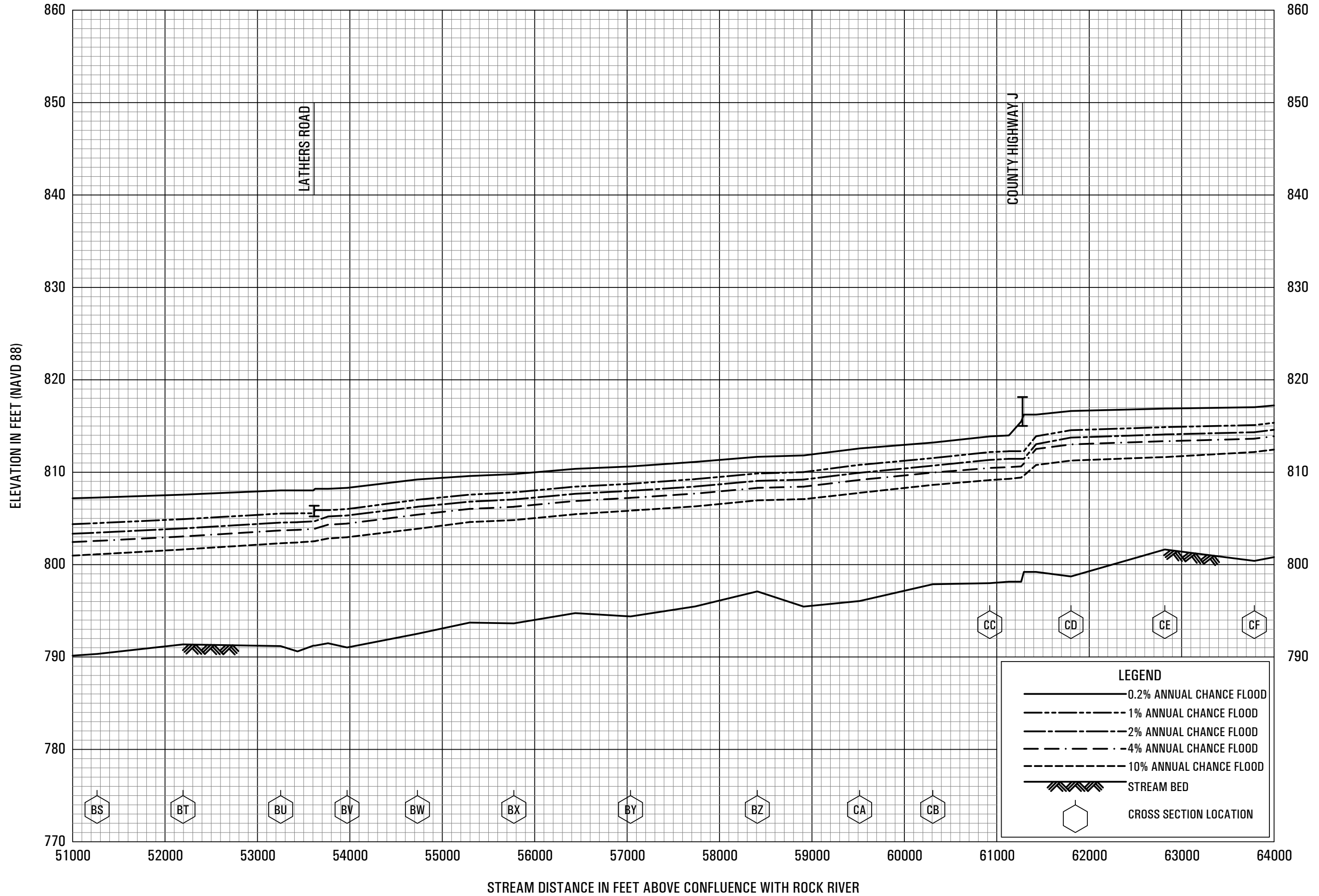
FEDERAL EMERGENCY MANAGEMENT AGENCY
ROCK COUNTY, WI
 AND INCORPORATED AREAS



FLOOD PROFILES

TURTLE CREEK

FEDERAL EMERGENCY MANAGEMENT AGENCY
ROCK COUNTY, WI
 AND INCORPORATED AREAS

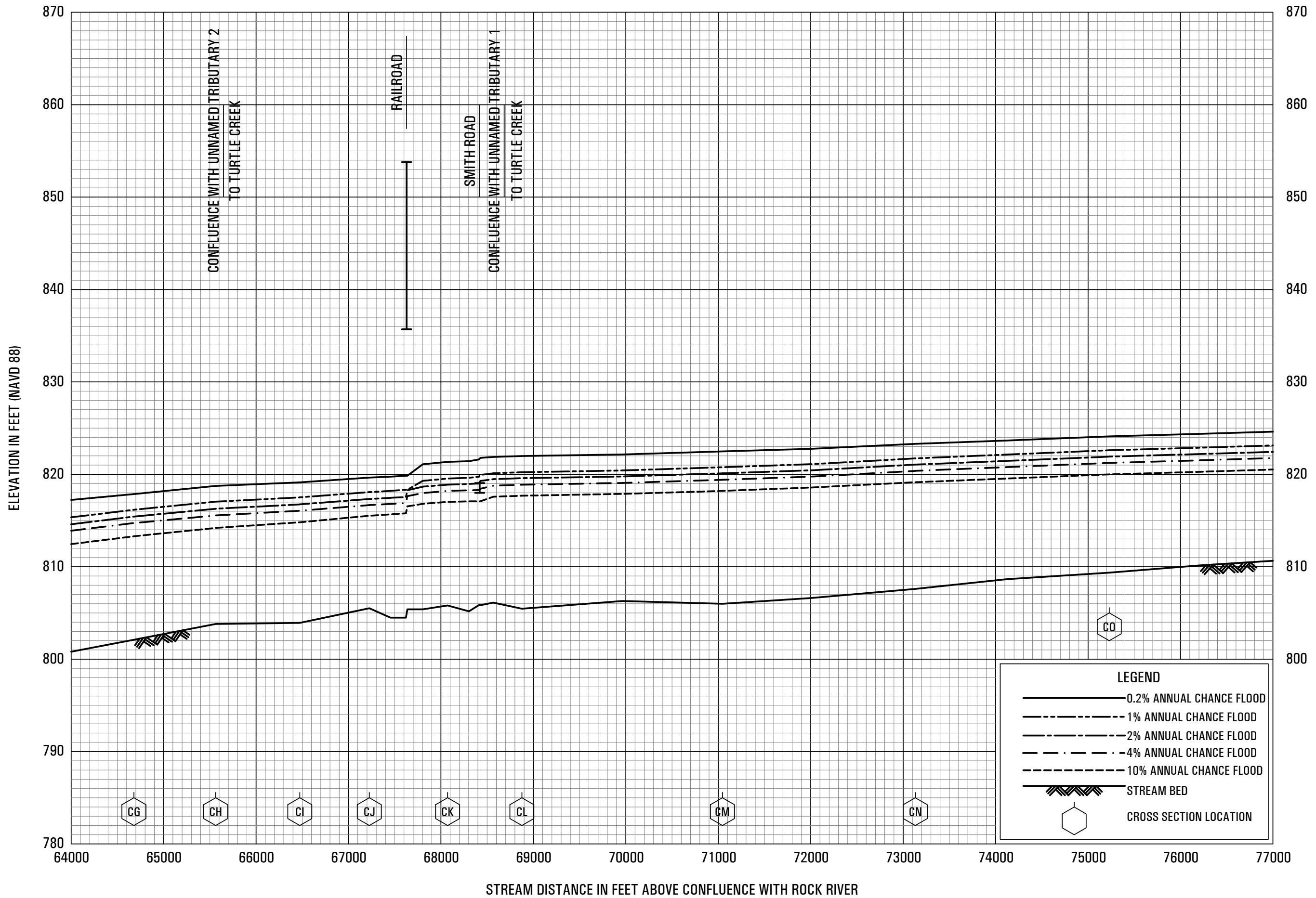


FLOOD PROFILES

TURTLE CREEK

FEDERAL EMERGENCY MANAGEMENT AGENCY

ROCK COUNTY, WI
AND INCORPORATED AREAS

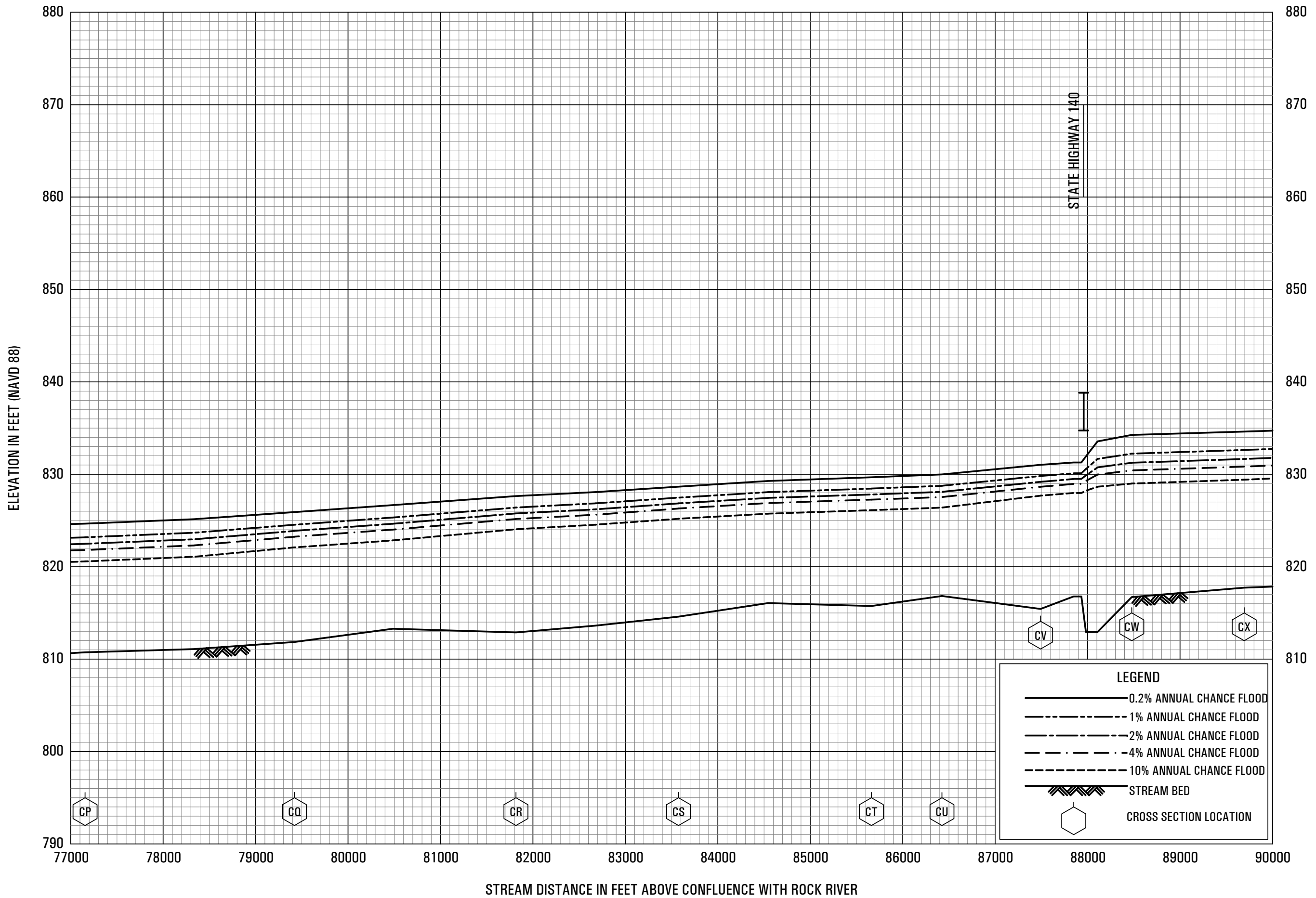


FLOOD PROFILES

TURTLE CREEK

FEDERAL EMERGENCY MANAGEMENT AGENCY

**ROCK COUNTY, WI
AND INCORPORATED AREAS**

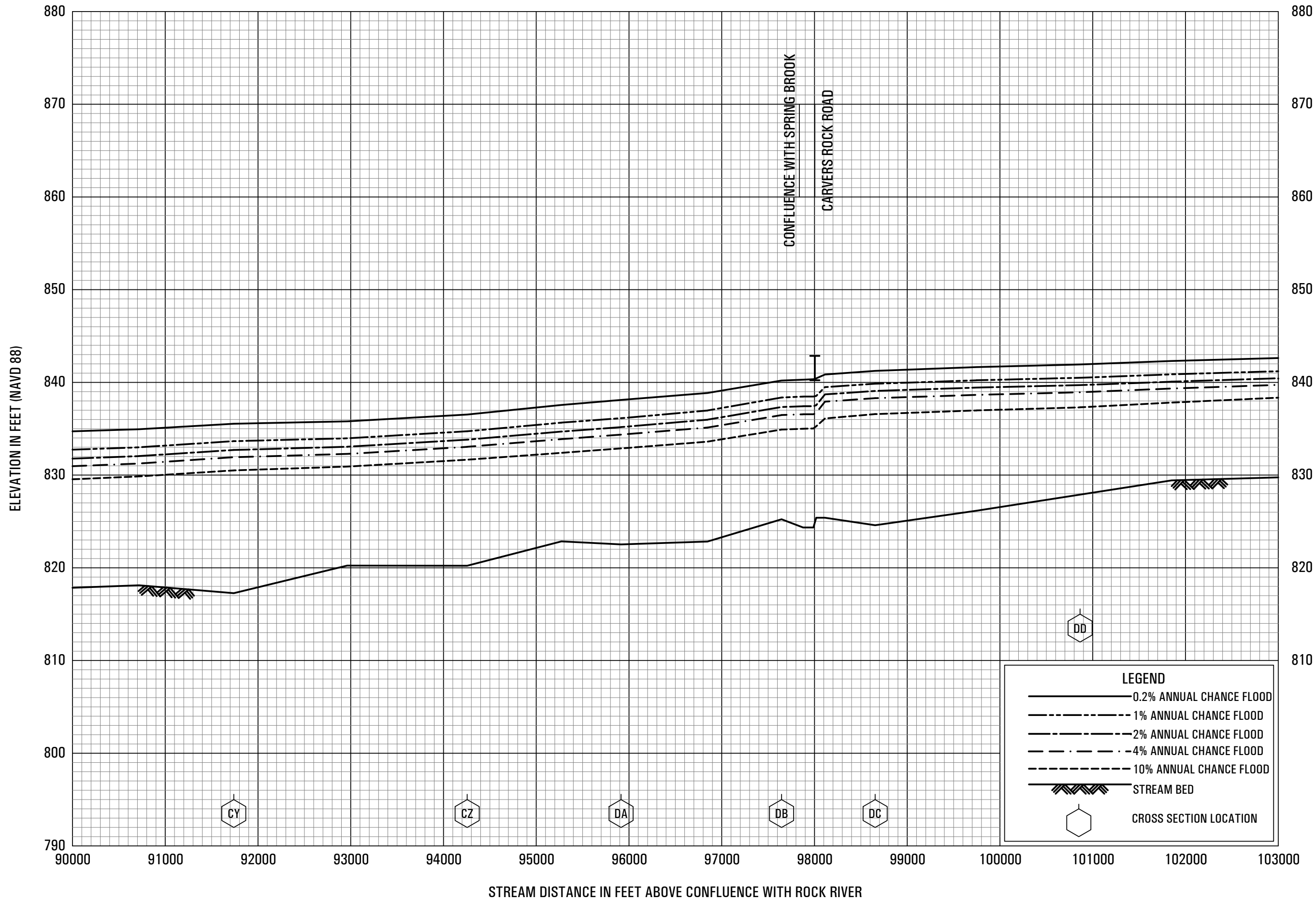


FLOOD PROFILES

TURTLE CREEK

FEDERAL EMERGENCY MANAGEMENT AGENCY

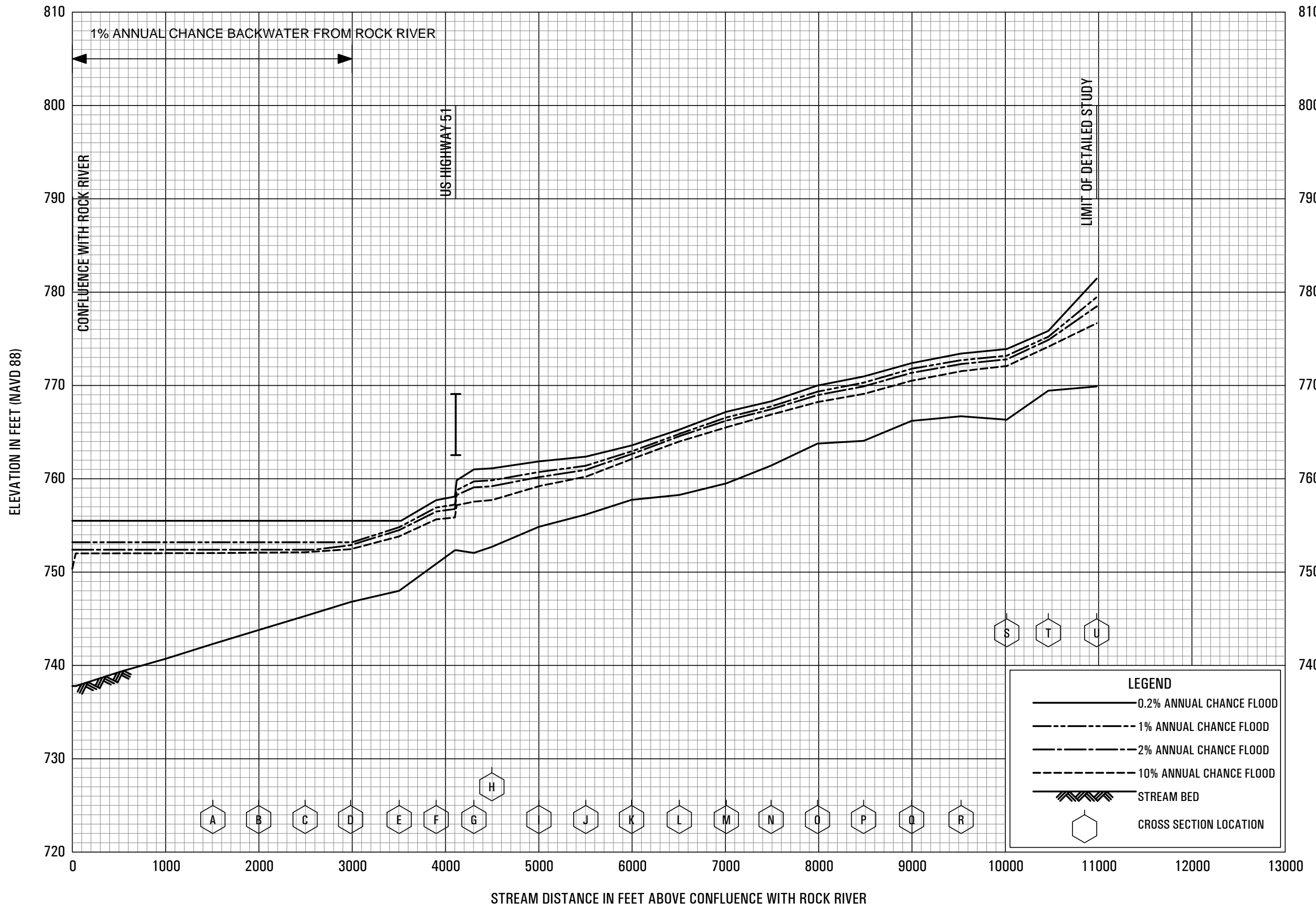
ROCK COUNTY, WI
AND INCORPORATED AREAS



FLOOD PROFILES

TURTLE CREEK

FEDERAL EMERGENCY MANAGEMENT AGENCY
ROCK COUNTY, WI
 AND INCORPORATED AREAS

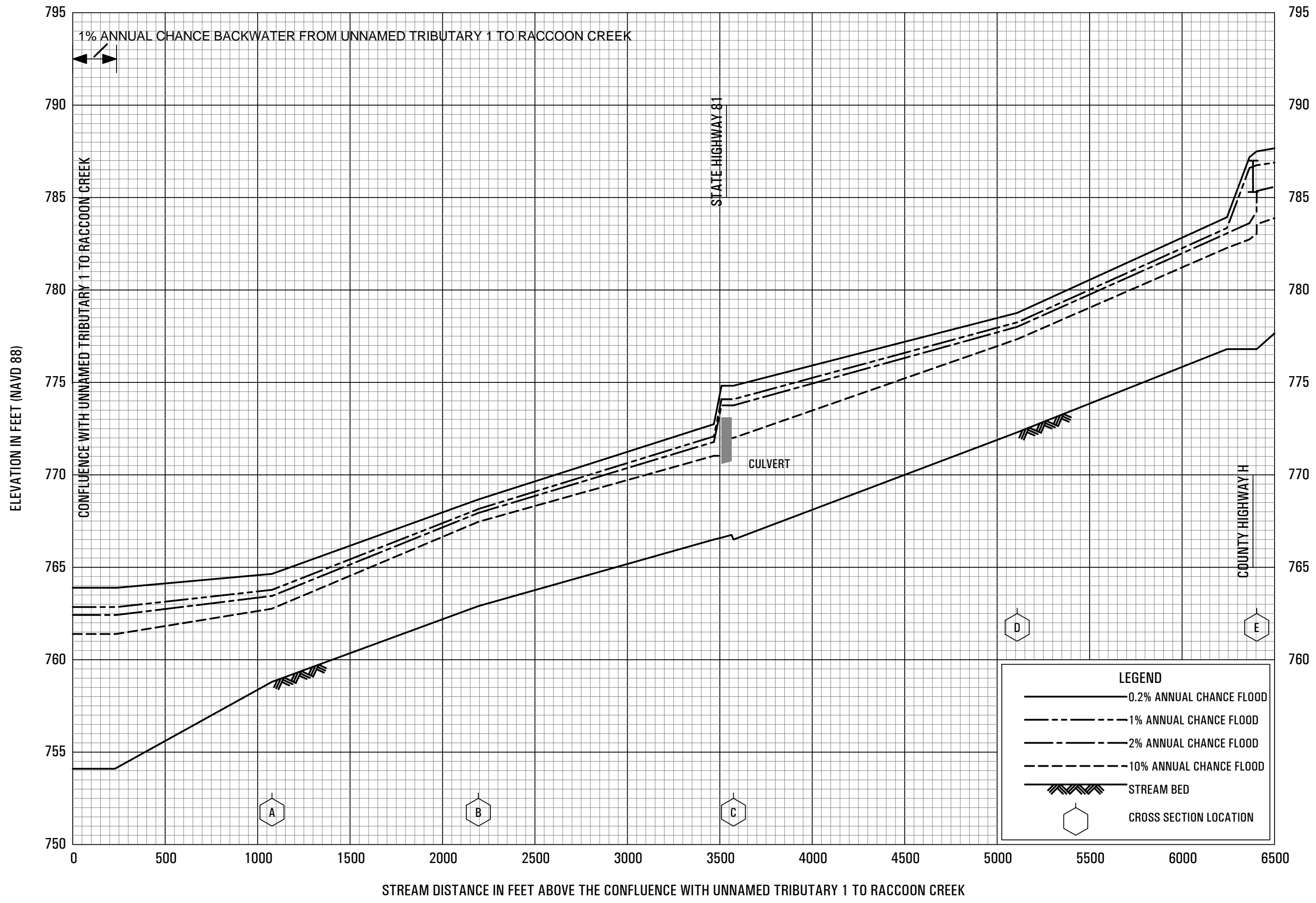


FLOOD PROFILES

UNNAMED TRIBUTARY 1 TO ROCK RIVER

FEDERAL EMERGENCY MANAGEMENT AGENCY

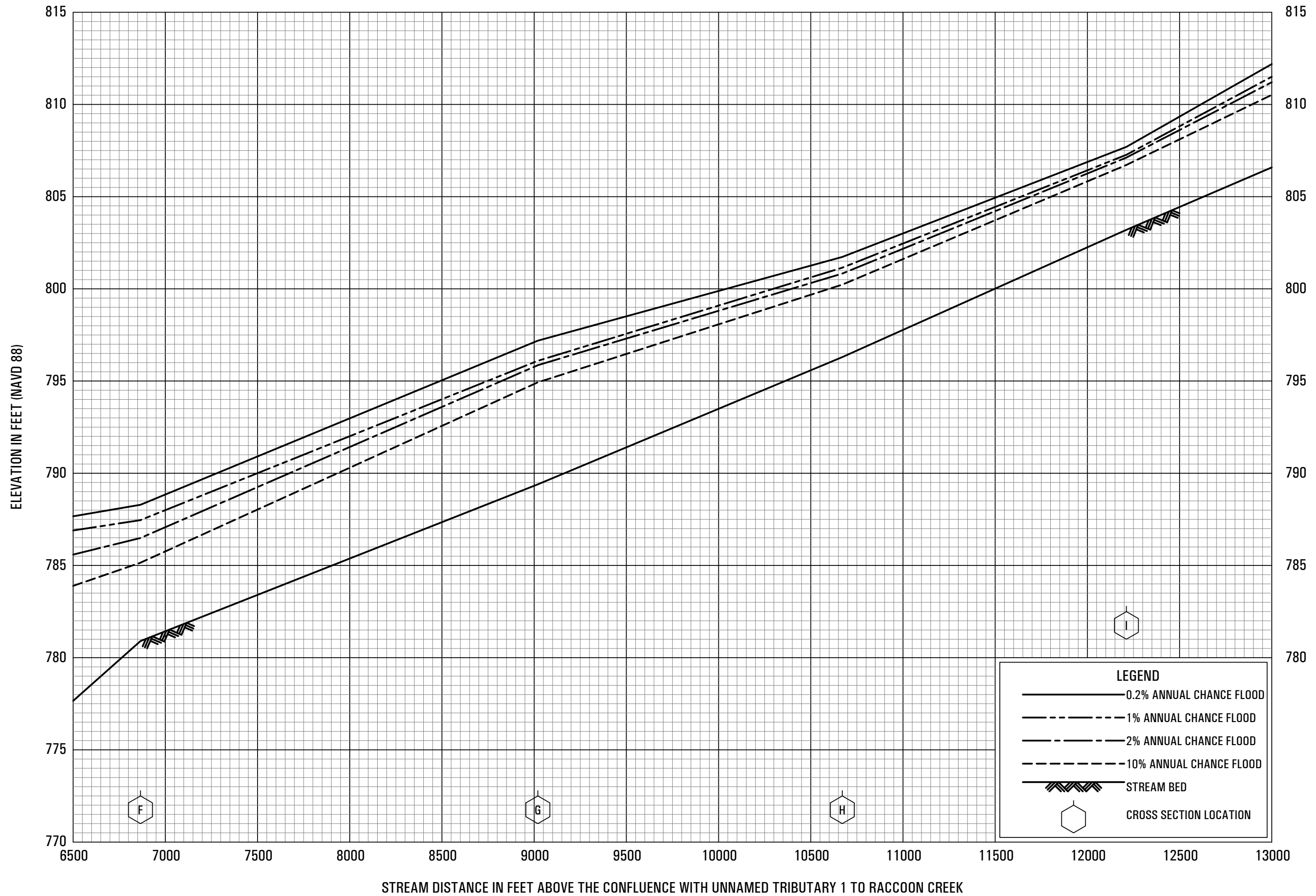
ROCK COUNTY, WI
AND INCORPORATED AREAS



FLOOD PROFILES

UNNAMED TRIBUTARY 2 TO RACCOON CREEK

FEDERAL EMERGENCY MANAGEMENT AGENCY
ROCK COUNTY, WI
 AND INCORPORATED AREAS

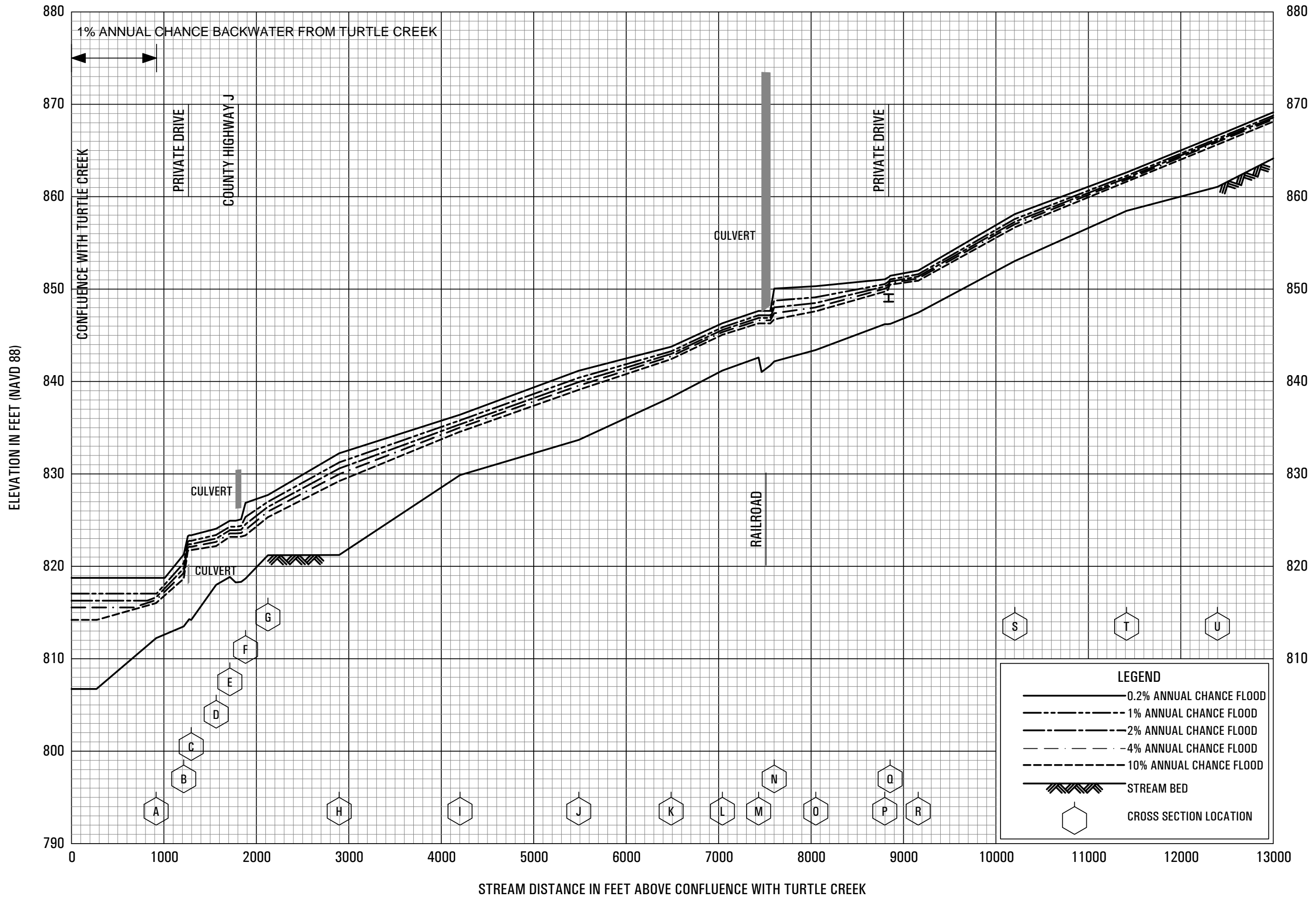


FLOOD PROFILES

UNNAMED TRIBUTARY 2 TO RACCOON CREEK

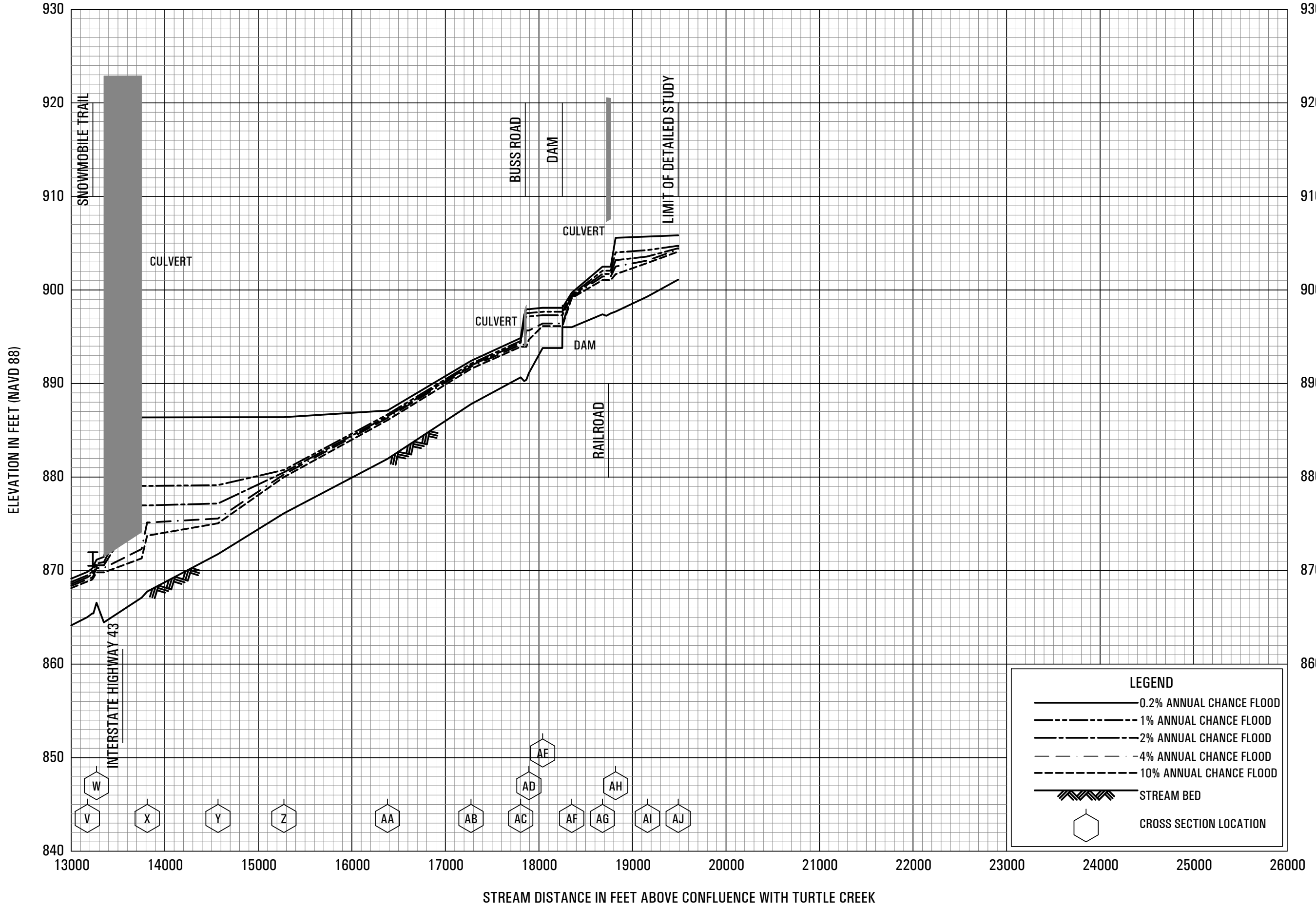
FEDERAL EMERGENCY MANAGEMENT AGENCY

ROCK COUNTY, WI
AND INCORPORATED AREAS



FLOOD PROFILES
UNNAMED TRIBUTARY 2 TO TURTLE CREEK

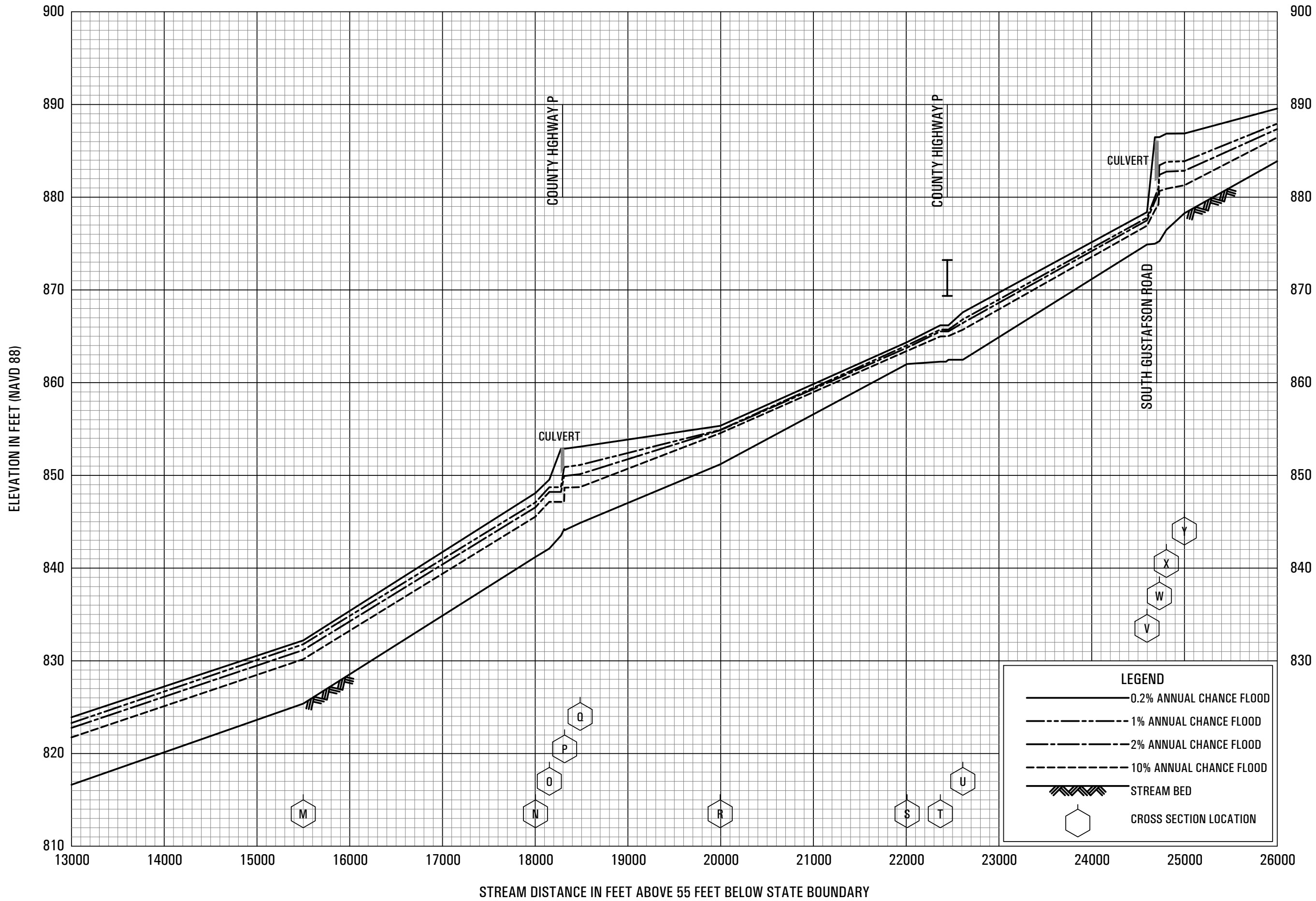
FEDERAL EMERGENCY MANAGEMENT AGENCY
ROCK COUNTY, WI
AND INCORPORATED AREAS



FLOOD PROFILES

UNNAMED TRIBUTARY 2 TO TURTLE CREEK

FEDERAL EMERGENCY MANAGEMENT AGENCY
ROCK COUNTY, WI
 AND INCORPORATED AREAS

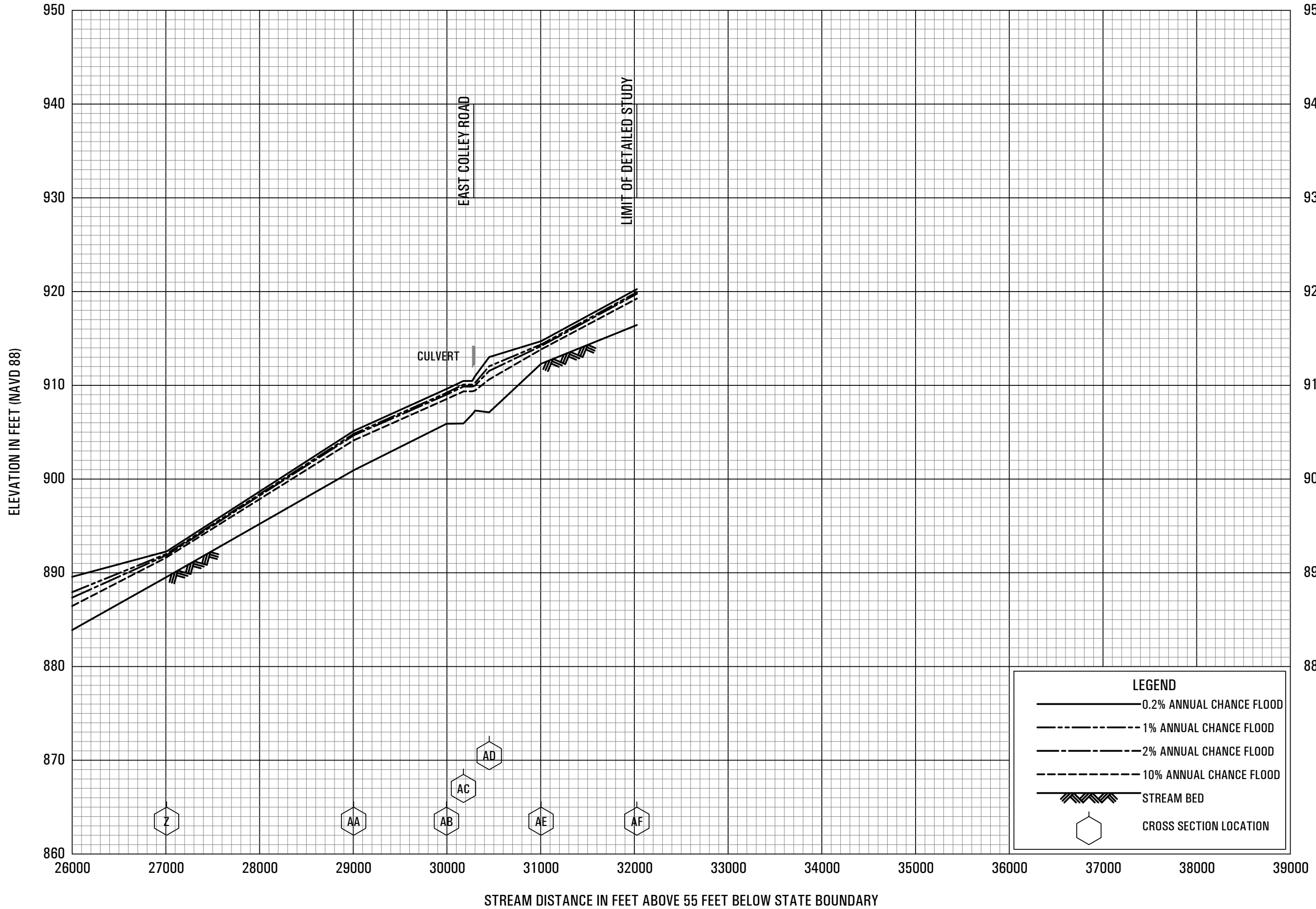


FLOOD PROFILES

UNNAMED TRIBUTARY IN TURTLE TOWNSHIP

FEDERAL EMERGENCY MANAGEMENT AGENCY

ROCK COUNTY, WI
AND INCORPORATED AREAS

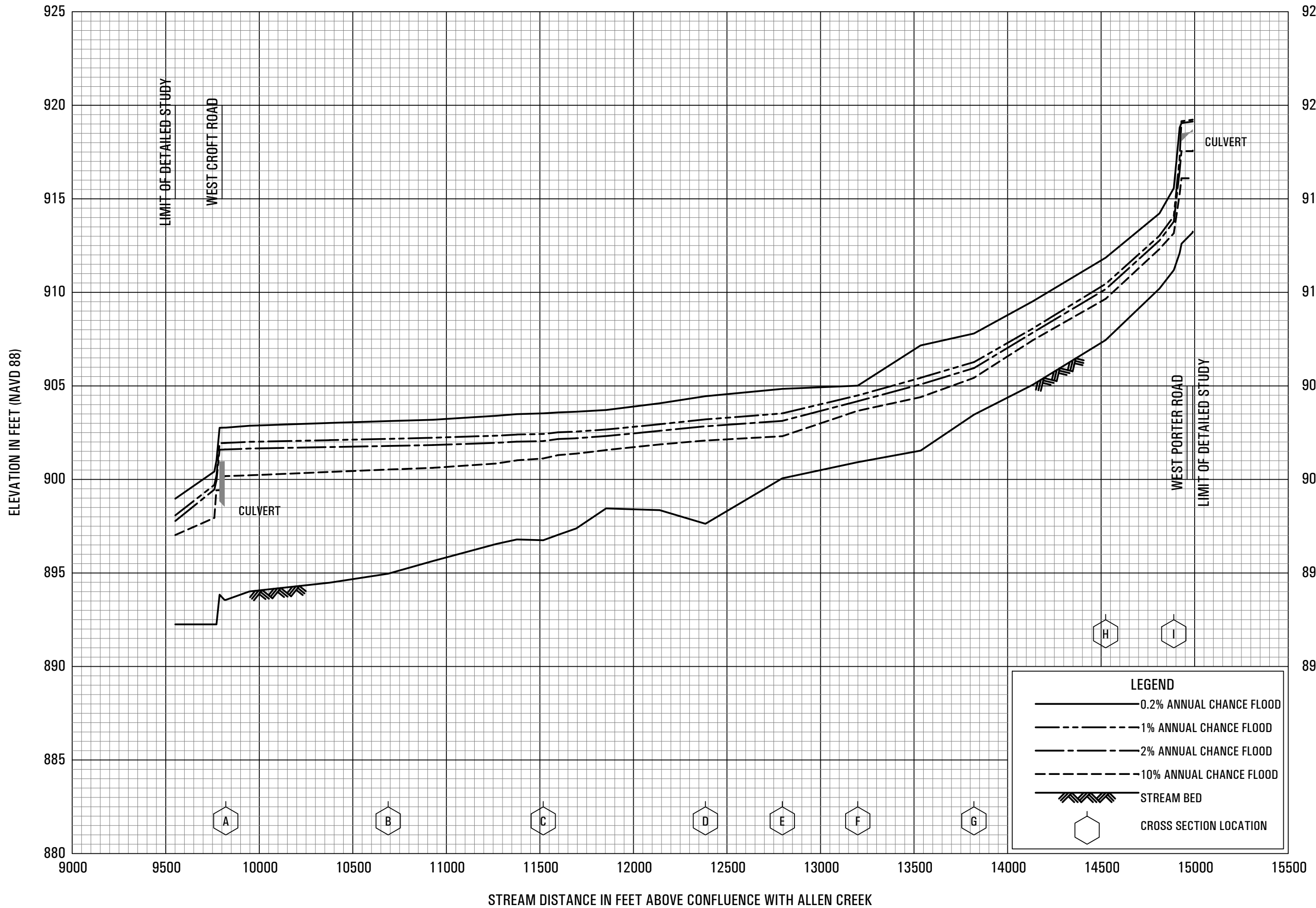


FLOOD PROFILES

UNNAMED TRIBUTARY IN TURTLE TOWNSHIP

FEDERAL EMERGENCY MANAGEMENT AGENCY

ROCK COUNTY, WI
AND INCORPORATED AREAS

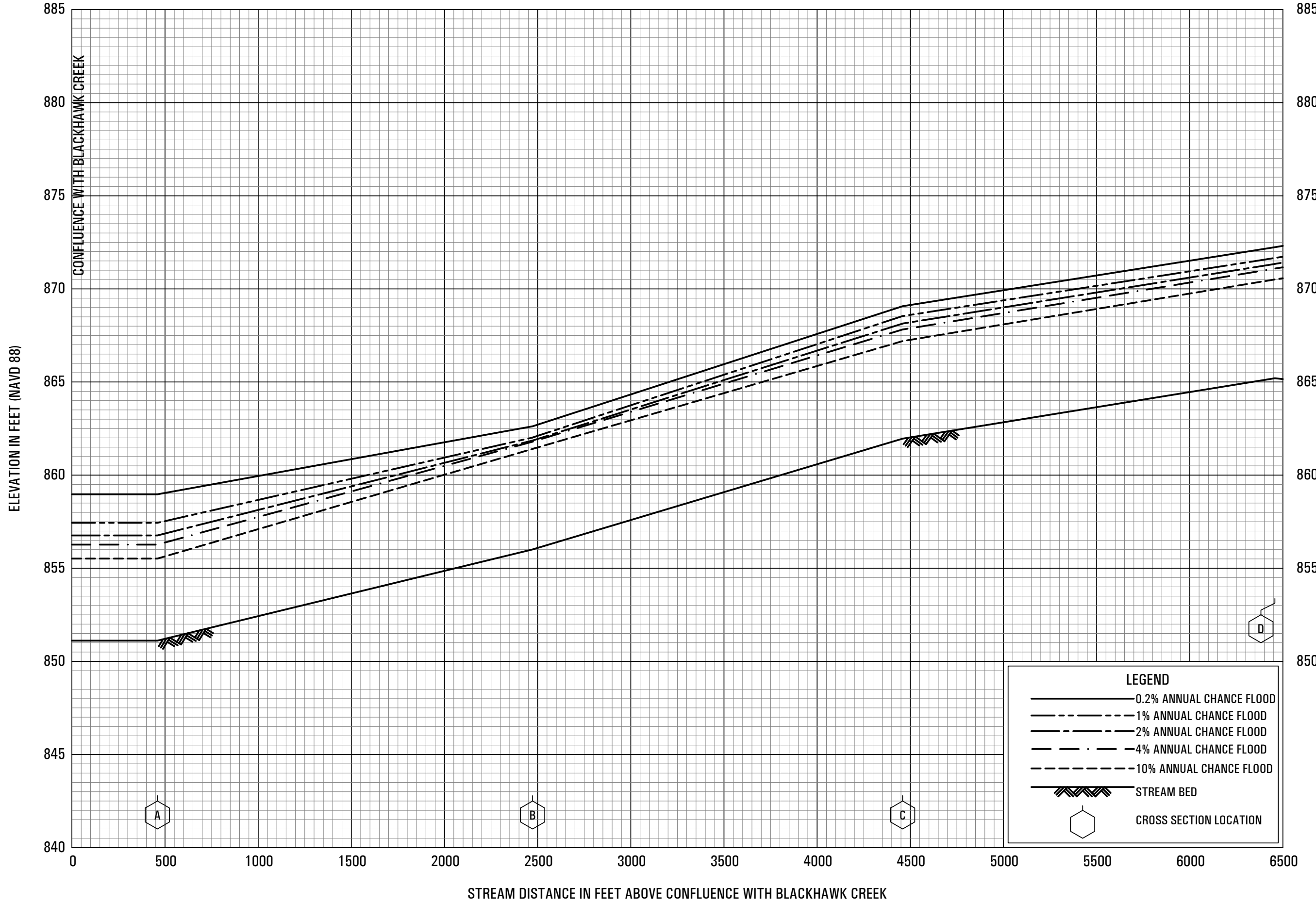


FLOOD PROFILES

UNNAMED TRIBUTARY TO ALLEN CREEK

FEDERAL EMERGENCY MANAGEMENT AGENCY

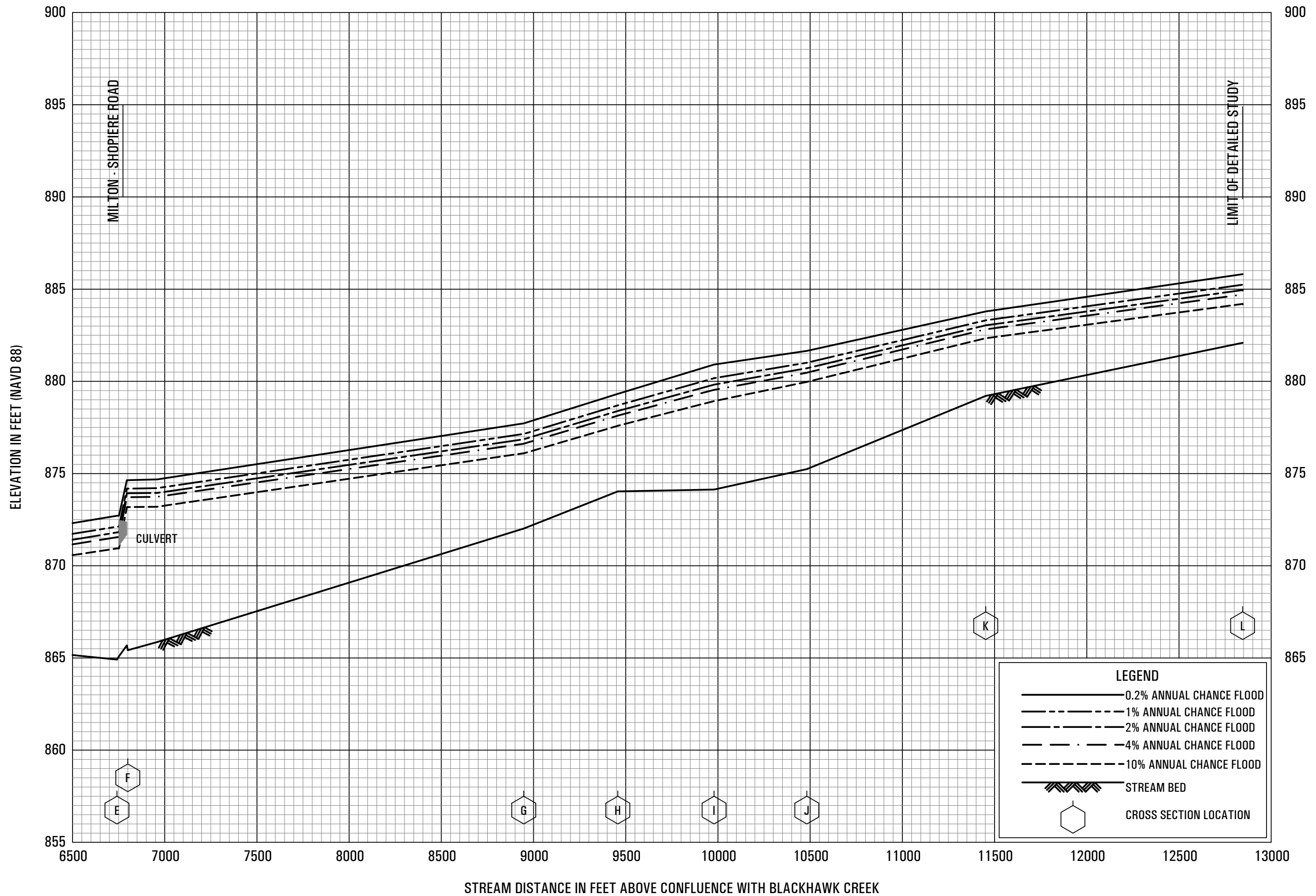
ROCK COUNTY, WI
AND INCORPORATED AREAS



FLOOD PROFILES

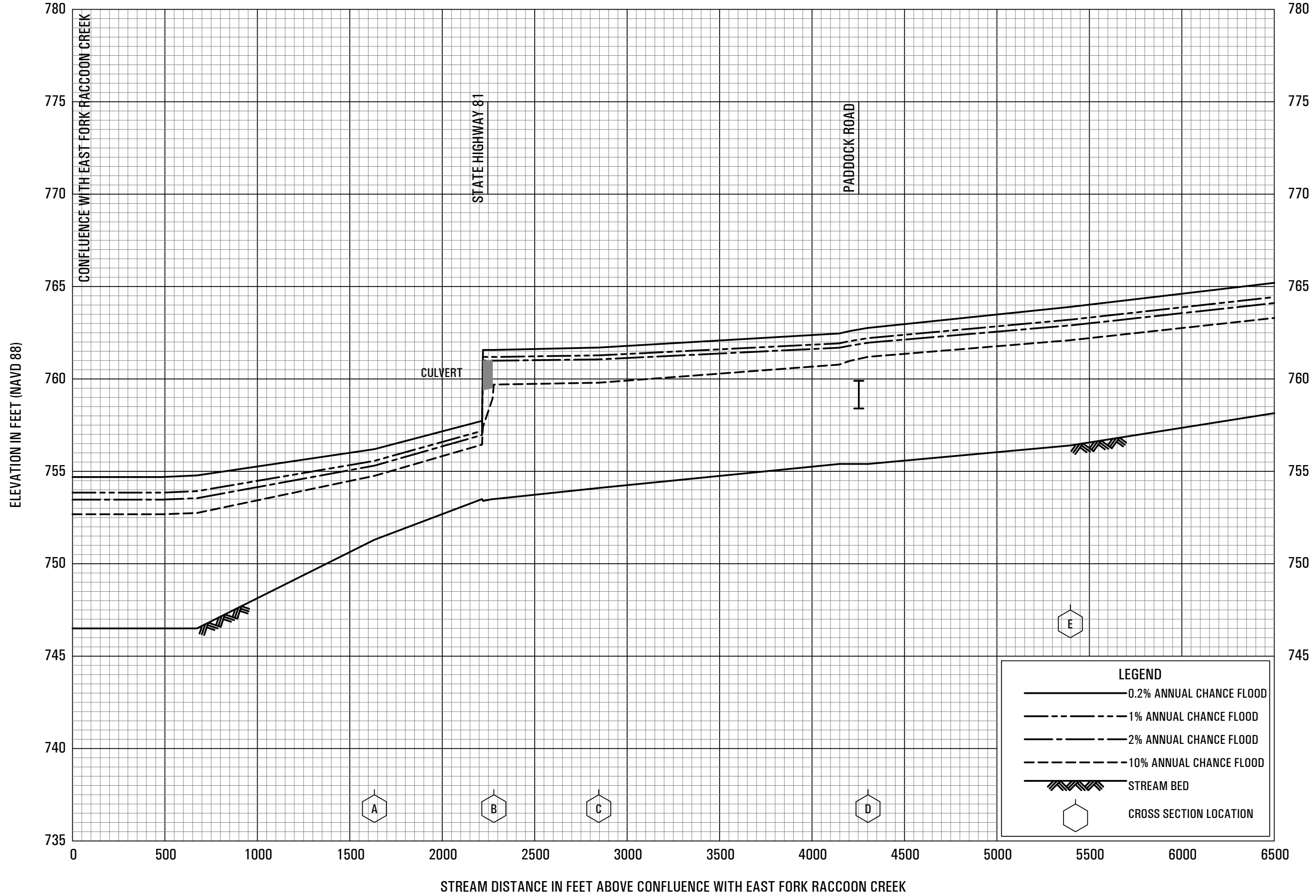
UNNAMED TRIBUTARY TO BLACKHAWK CREEK

FEDERAL EMERGENCY MANAGEMENT AGENCY
ROCK COUNTY, WI
 AND INCORPORATED AREAS



FLOOD PROFILES
UNNAMED TRIBUTARY TO BLACKHAWK CREEK

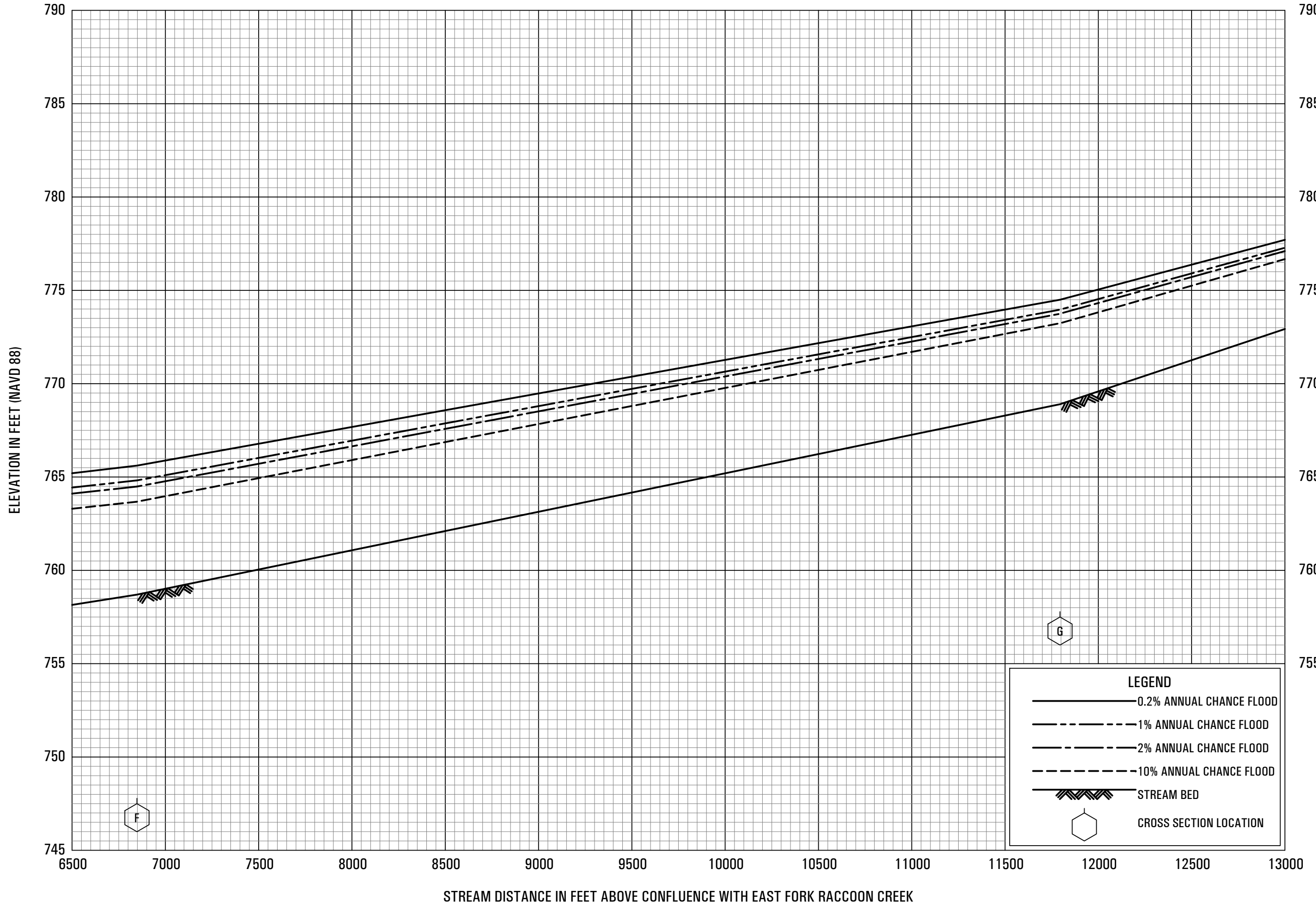
FEDERAL EMERGENCY MANAGEMENT AGENCY
ROCK COUNTY, WI
AND INCORPORATED AREAS



FLOOD PROFILES

UNNAMED TRIBUTARY TO EAST FORK RACCOON CREEK

FEDERAL EMERGENCY MANAGEMENT AGENCY
ROCK COUNTY, WI
 AND INCORPORATED AREAS

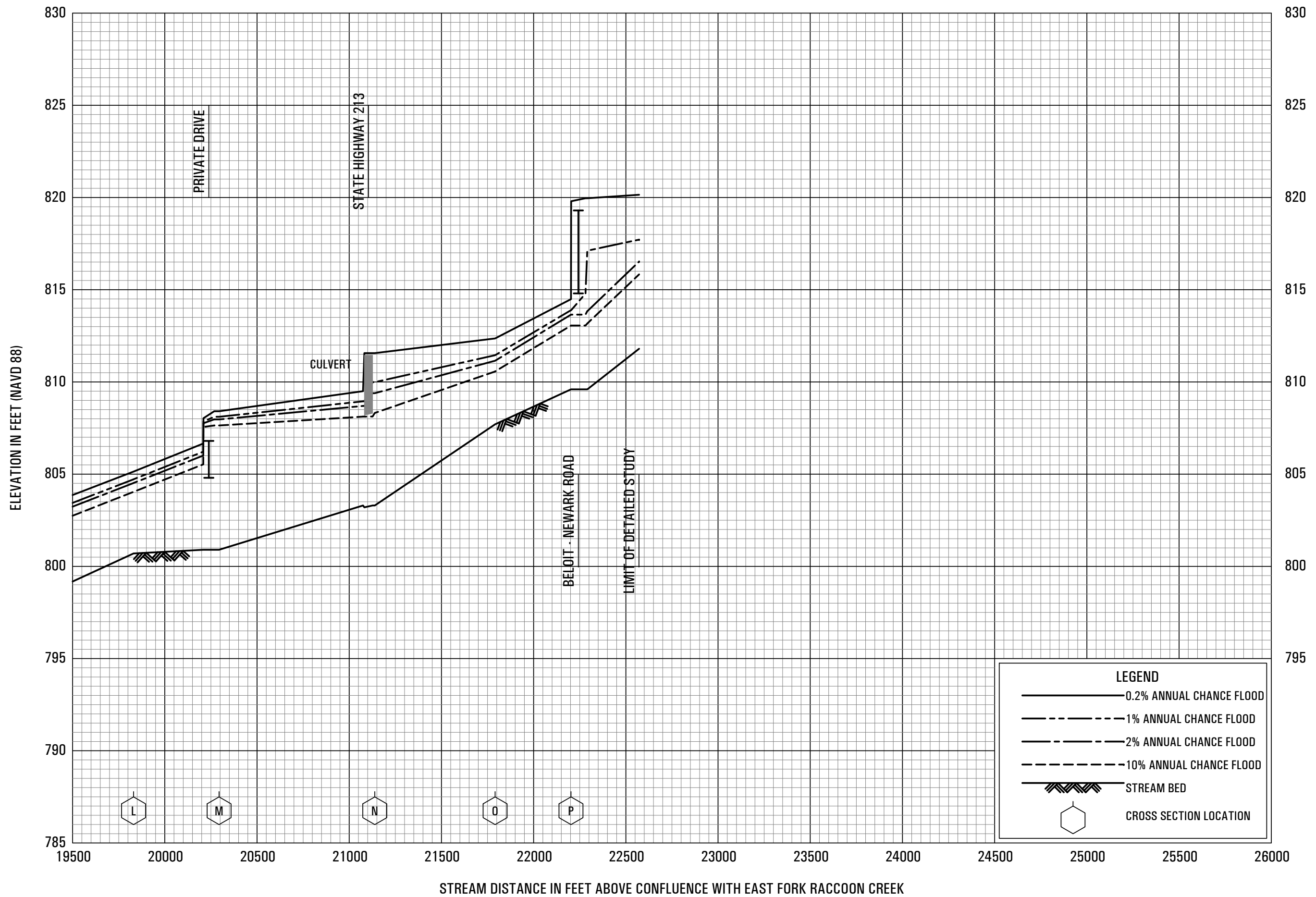


FLOOD PROFILES

UNNAMED TRIBUTARY TO EAST FORK RACCOON CREEK

FEDERAL EMERGENCY MANAGEMENT AGENCY

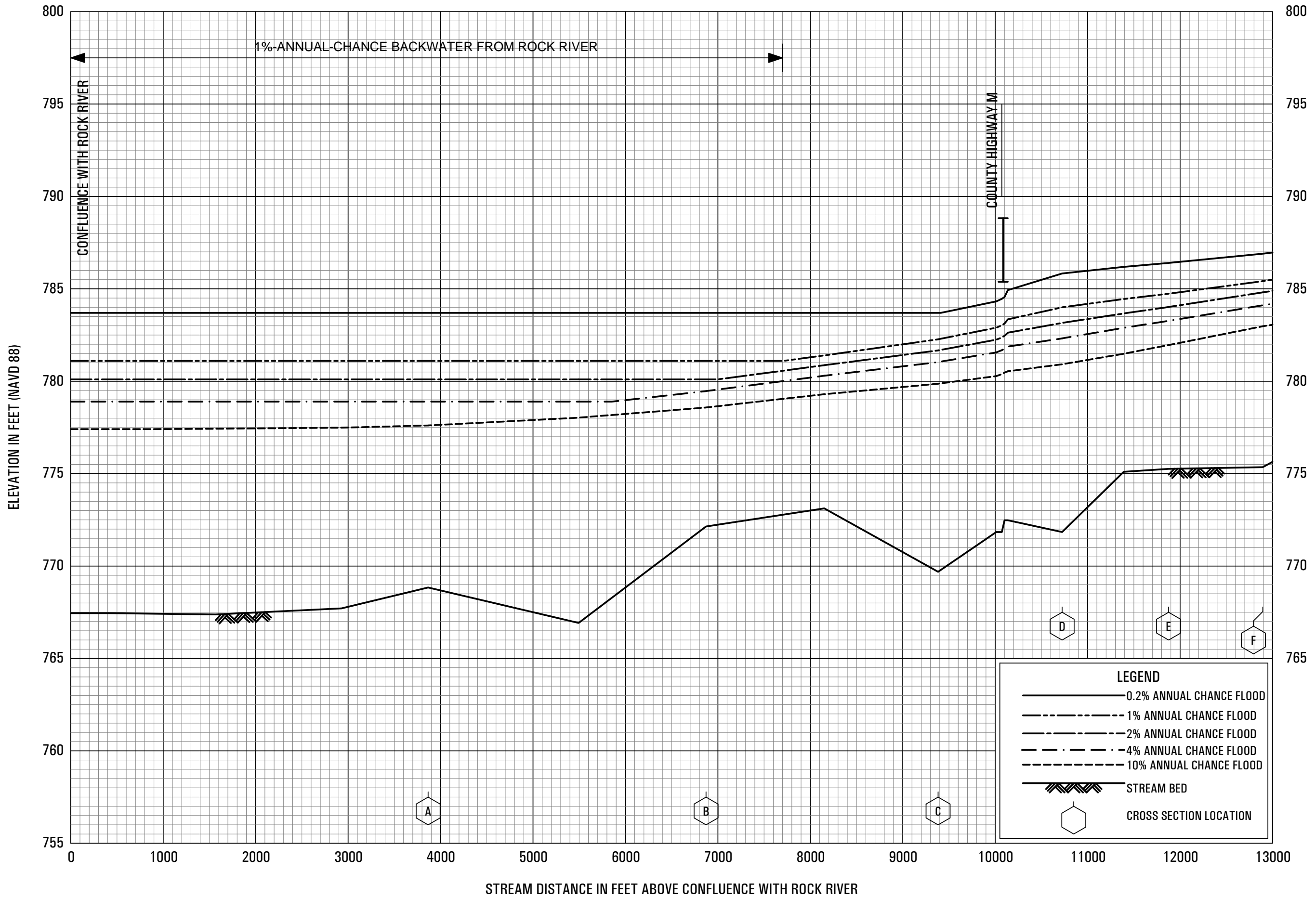
ROCK COUNTY, WI
AND INCORPORATED AREAS



FLOOD PROFILES

UNNAMED TRIBUTARY TO EAST FORK RACCOON CREEK

FEDERAL EMERGENCY MANAGEMENT AGENCY
ROCK COUNTY, WI
 AND INCORPORATED AREAS

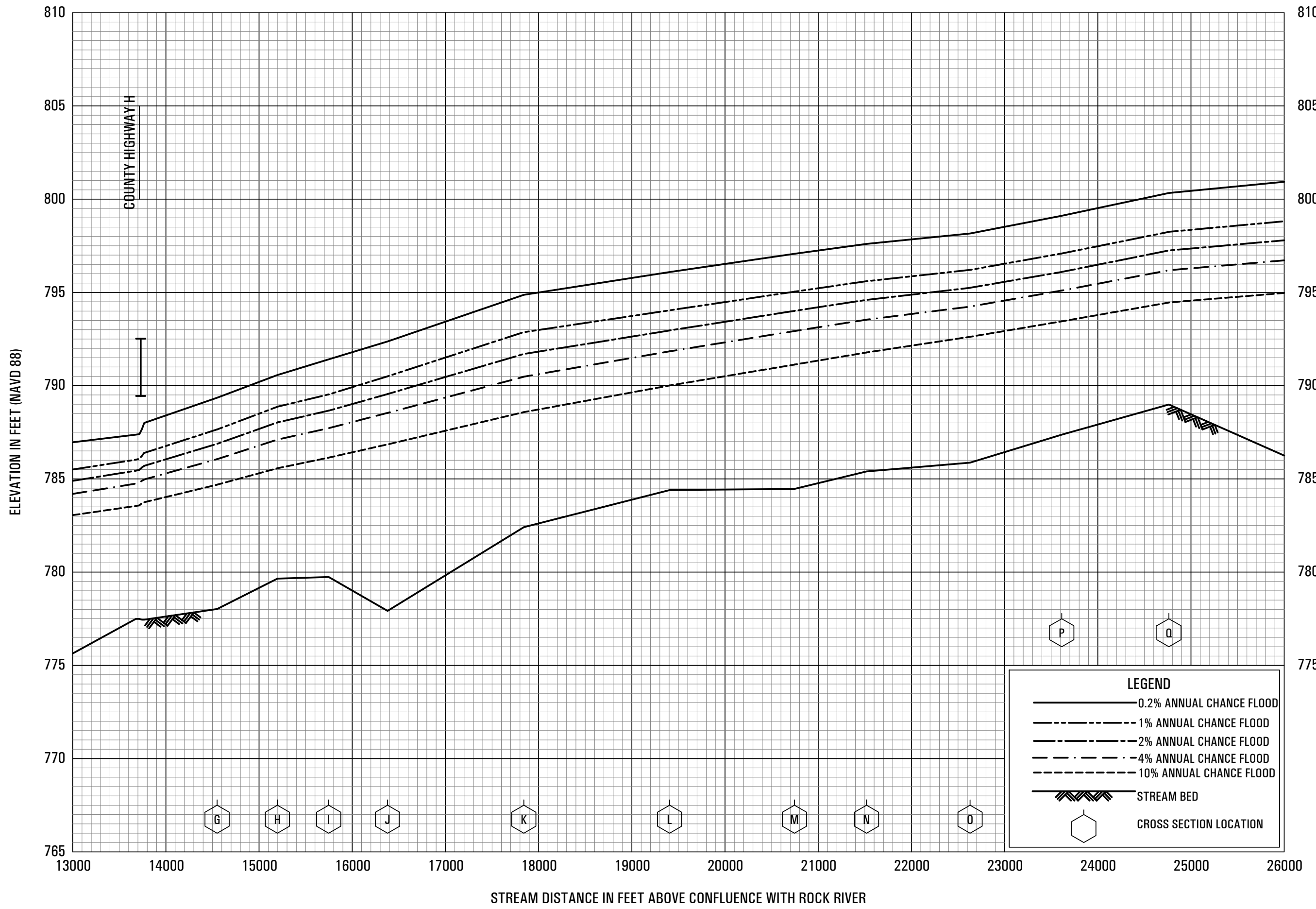


FLOOD PROFILES

YAHARA RIVER

FEDERAL EMERGENCY MANAGEMENT AGENCY

ROCK COUNTY, WI
AND INCORPORATED AREAS

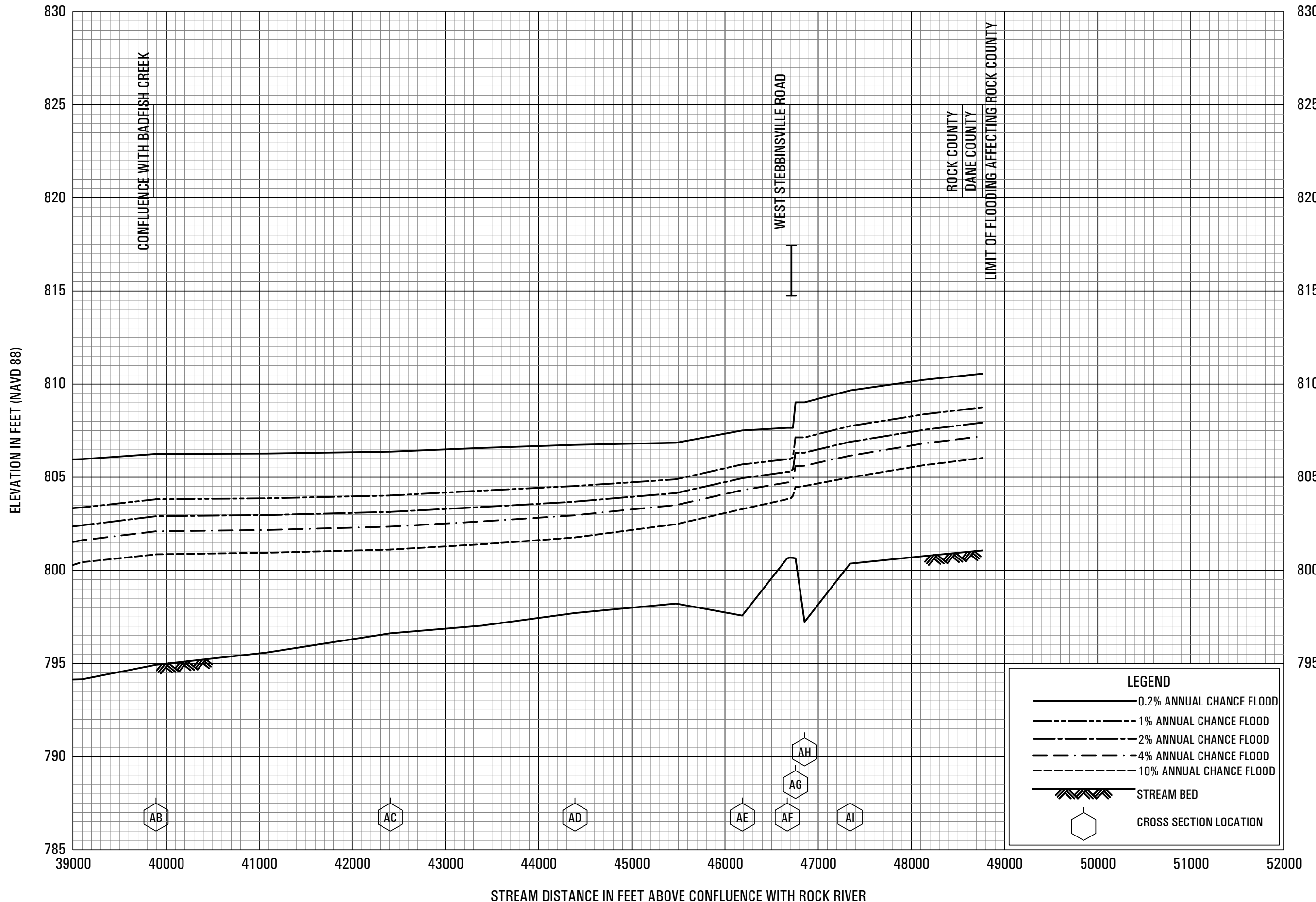


FLOOD PROFILES

YAHARA RIVER

FEDERAL EMERGENCY MANAGEMENT AGENCY

ROCK COUNTY, WI
AND INCORPORATED AREAS



FLOOD PROFILES

YAHARA RIVER

FEDERAL EMERGENCY MANAGEMENT AGENCY

ROCK COUNTY, WI
AND INCORPORATED AREAS