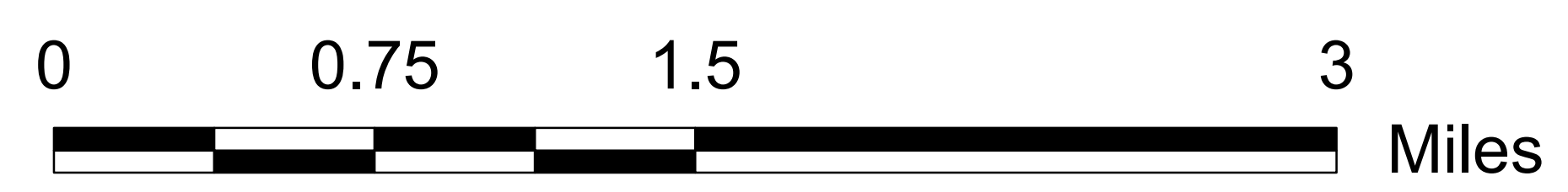

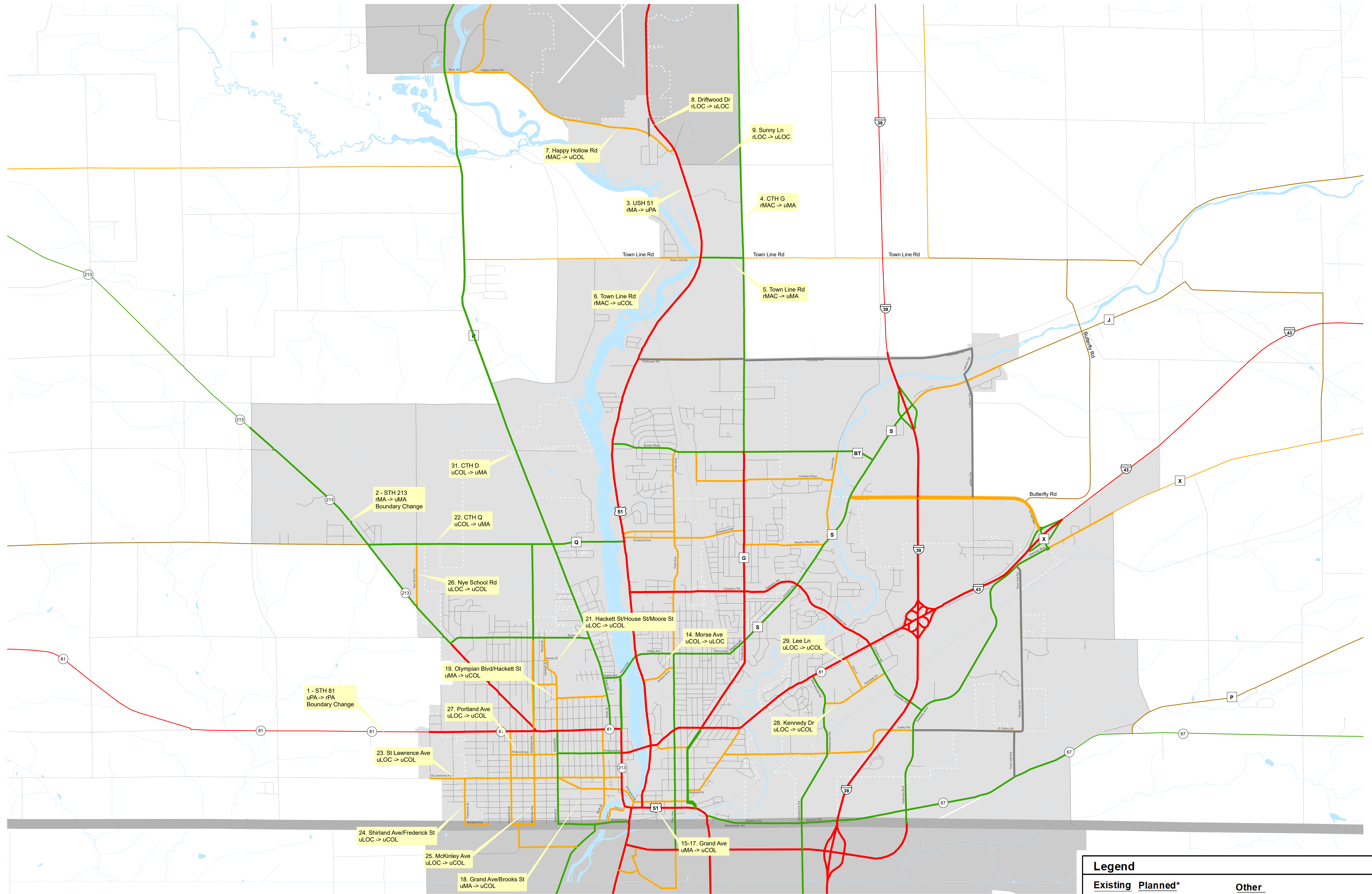


# BELOIT

## Functional Classification DRAFT

BELOIT



Legend	
<b>Existing</b>	<b>Planned*</b>
<span style="color: red;">—</span> Principal Arterial	<span style="color: red;">- - -</span> Principal Arterial
<span style="color: green;">—</span> Minor Arterial	<span style="color: green;">- - -</span> Minor Arterial
<span style="color: orange;">—</span> Collector	<span style="color: orange;">- - -</span> Collector
<span style="color: grey;">—</span> Local	<span style="color: grey;">- - -</span> Local
<span style="border-bottom: 1px solid black; width: 20px; display: inline-block;"></span> Railroads	<span style="border-bottom: 1px solid black; width: 20px; display: inline-block;"></span> Lakes, Rivers, Streams
<span style="border: 1px dashed black; width: 20px; height: 10px; display: inline-block;"></span> City/Village Boundary	<span style="background-color: #cccccc; width: 20px; height: 10px; display: inline-block;"></span> Urban (ized) Area
<span style="background-color: #cccccc; width: 20px; height: 10px; display: inline-block;"></span> Other surrounding urban (ized) area	<span style="background-color: #cccccc; width: 20px; height: 10px; display: inline-block;"></span> Rural Area
<span style="border: 1px solid black; width: 20px; height: 10px; display: inline-block;"></span> County Boundary	

\* NOTE: All planned route locations are approximations only.

The information on these maps and produced from these maps was created for the official use of the Wisconsin Department of Transportation (WisDOT). Any other use, while not prohibited, is the sole responsibility of the user. WisDOT expressly disclaims all liability regarding fitness of use of the information for other than official WisDOT business.