

SLATS RESOLUTION 2021-7
APPROVAL OF UPDATES TO THE FUNCTIONAL CLASSIFICATION SYSTEM IN THE
ILLINOIS PORTION OF SLATS

WHEREAS, the Stateline Area Transportation Study is the Metropolitan Planning Organization for the Beloit (WI-IL) Urbanized Area and the greater Stateline Metropolitan Planning Area (MPA); and

WHEREAS, the SLATS Policy Board has the responsibility to direct, coordinate, and administer federal continuing, comprehensive and coordinated (3C) transportation planning throughout the MPA; and

WHEREAS, the Federal Highway Administration has issued guidance related to the development of functional classification systems); and

WHEREAS, the most recent updates to the Functional Classification Map were in October 2016 and prior to that April 2014; and

WHEREAS, the Illinois Department of Transportation (IDOT) has submitted changes to the functional classification system within SLATS for review and approval; and

WHEREAS, said recent changes have been presented to the SLATS Technical Advisory Committee; and

WHEREAS, the changes proposed to the functional classification system are as follows:

1. Shirland Ave. from Frederick St. to Townline Rd. Local Road to Major Collector (continuity with Wisconsin)
2. State Line Road from Manchester to E of Willow Brook Rd. Local Road to Minor Arterial (continuity with Wisconsin)
3. IL-75 from 1-90 NB Ramps to Wisconsin State Line. Other Arterial to Minor Arterial (Low AADT 3,050-4,350)

WHEREAS, the Policy Board has reviewed the proposed updates and, to the best of their knowledge, finds:

1. The proposed updates are consistent with the Federal Highway Administration's guidance;
2. The proposed updates are consistent with IDOT's recommendations and justifications;
3. It is not the intent of this Resolution to change any aspects of the SLATS Long Range Plan as adopted on October 11, 2016;

NOW, THEREFORE, BE IT RESOLVED that the SLATS Policy Board approves updates to the Functional Classification system in the Illinois portion of SLATS as depicted on the attached table and maps; and

BE IT FURTHER RESOLVED the Policy Board directs the staff to transmit this Resolution to appropriate State and Federal officials.

Approved this 21st Day of June, 2021

ATTESTS:

Chair, SLATS Policy Board

SLATS MPO Coordinator

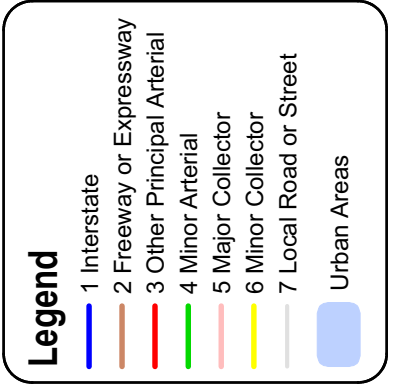
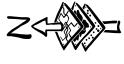
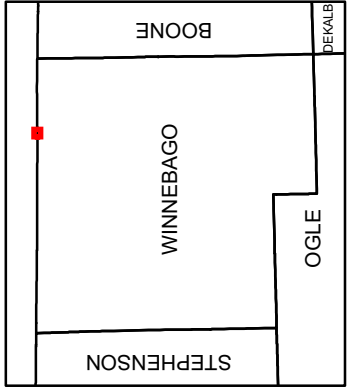



Illinois Department of Transportation

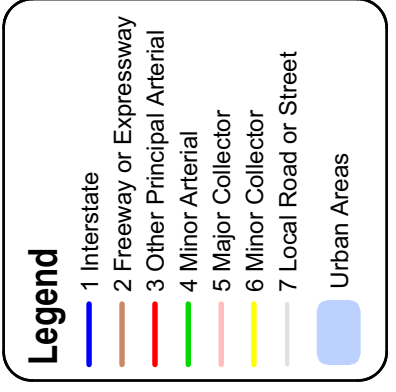
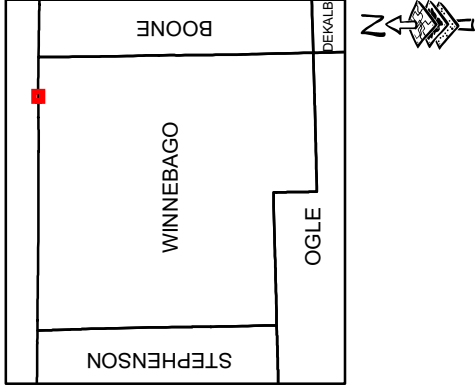
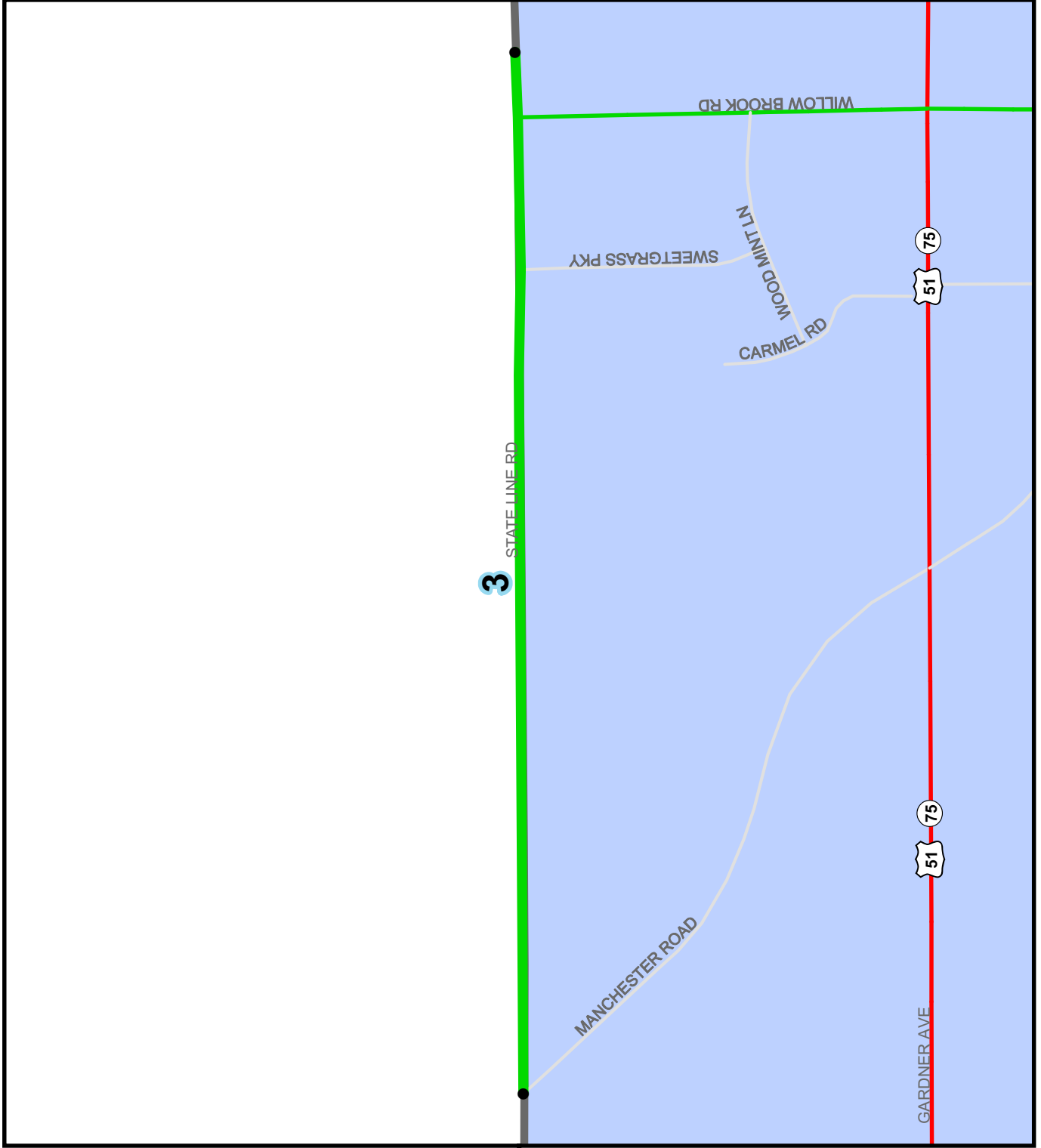
Winnebago County Functional Classification Update Submittal Form

Map #	Inventory Number	Begin	End	Len	Road Name	From-To Location	Cur. FC	Prop. FC	Justification	Jurisdiction	Maintenance
1	101 20517 506110	0.00	0.16	0.16	Walton Rd	From Bell School Road to Dead End	5 - Major Collector	7 - Local Road	Dead End	Municipality	Municipality
2	101 70005 000000	0.00	0.57	0.57	Shirland Ave	From Frederick St to Townline Rd	7 - Local Road	5 - Major Collector	Continuity with Wisconsin	Township	Township
3	101 01000 005400	0.00	0.65	0.65	State Line Rd	From Manchester Road to E of Willow Brook Rd	7 - Local Road	4 - Minor Arterial	Continuity with Wisconsin	Municipality	Municipality
		0.65	0.69	0.04						Private	Private
4	101 20501 000000	2.36	3.26	0.90	IL-75	From I-90 NB Ramps to Wisconsin State Line	3 - Other Arterial	4 - Minor Arterial	Low AADT (3,050-4,350)	IDOT	IDOT
5	101 31041 000000	1.54	7.93	6.39	Meridian Rd	From IL-75 to IL-70	5 - Major Collector	4 - Minor Arterial	High AADT (2,450-3,700)	County	County
6	101 30043 000000	0.00	5.52	5.52	Cunningham Rd	From Pecatonica Rd to Elida St	5 - Major Collector	6 - Minor Collector	Low AADT (275-1,550)	County	County
	101 95200 000000	0.00	0.50	0.50							
7	101 04100 004965	0.21	0.44	0.23	Milford Av	From Logistics Pkwy to IL-251 West Frontage Rd	7 - Local Road	6 - Minor Collector	System Continuity, High AADT (1,050)	Municipality	Municipality
8	101 70035 000000	0.00	1.01	1.01	Rockton Road	From White School Rd to Boone County Line	7 - Local Road	6 - Minor Collector	High AADT (1,100)	Township	Township
9	004 70002 000000	2.60	4.62	2.02	County Line Rd	From Rockton Road to Elevator Rd	7 - Local Road	6 - Minor Collector	High AADT (825)	Township	Township
10	101 99889 000000	0.96	1.72	0.76	Mc Curry Rd	From IL-251 to Willow Brook Rd	5 - Major Collector	4 - Minor Arterial	High AADT (4,650)	County	County
11	101 99888A000000	0.00	1.00	1.00	Willow Brook Rd	From Mc Curry Rd to Elevator Rd	4 - Minor Arterial	5 - Major Collector	Low AADT (3,000)	Municipality	Municipality
		0.00	1.16	1.16							
		1.16	1.23	0.07							
		1.23	1.37	0.14	Love Road	From Rockton Rd to Elevator Rd	5 - Major Collector	6 - Minor Collector	Low AADT (1,650-2,250)	Township	Municipality
		1.37	2.18	0.81							
13	101 50064 000000	0.00	3.07	3.07	Old River Rd	From Roscoe Rd to Latham Rd	7 - Local Road	6 - Minor Collector	High AADT (1,150-2,450)	County	County
14	101 95213 000000	0.00	0.76	0.76	Crockett Rd	From Elevator Rd to Atwood	5 - Major Collector	6 - Minor Collector	Low AADT (950-1,150)	Township	Township
	101 95212 000000	2.51	2.76	0.25	Burr Oak						
15	101 95146 000000	0.00	1.40	1.40	Forest Hills Rd	From IL-251 to IL-173	5 - Major Collector	4 - Minor Arterial	High AADT (10,400-13,300)	Municipality	Municipality
16	101 95139 000000	1.49	1.99	0.50	Elm Ave	From Windsor Rd to Clifford Ave	5 - Major Collector	6 - Minor Collector	Low AADT (1,100)	Municipality	Municipality

Winnebago County Functional Classification Updates - Map 2



Winnebago County Functional Classification Updates - Map 3



Winnebago County Functional Classification Updates - Map 4

