

## Beloit's Navigable Waterways

### Rock River National Scenic Riverway

#### Boat Launch

- Wootton Park - 1451 Fourth Street

#### Temporary Docking Stalls

- Wootton Park (4)
- Rotary River Center (16)
- Third Street Dock (4)

#### John Rose Canoe/Kayak Launch

- Chester Square

### Turtle Creek

Ideal for Canoeing and Kayaking

### Lagoon

Paddle Boat Rental  
 Parking available at the Rotary River Center, 1160 Riverside Drive



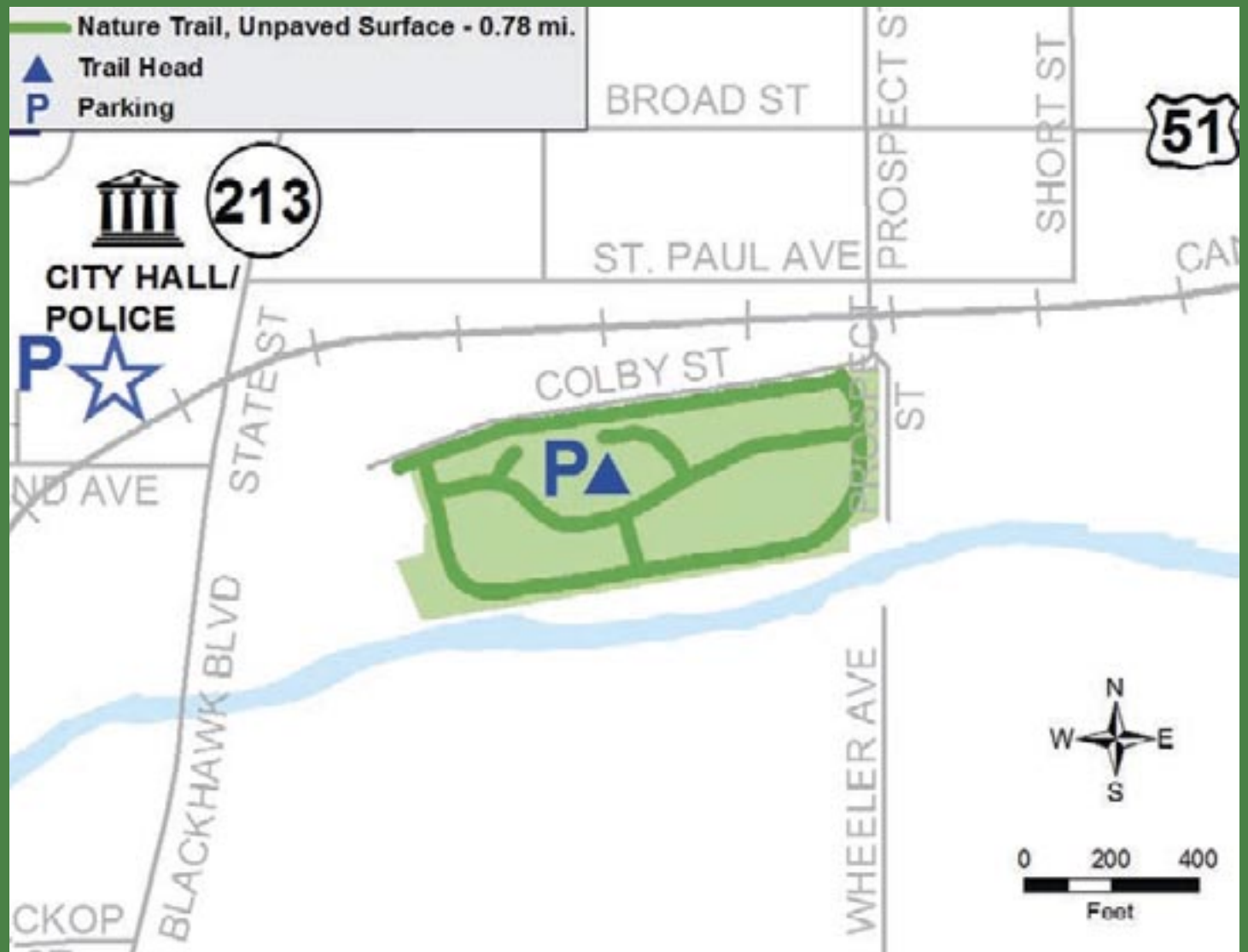
## Stateline Prairie Restoration Park Nature Trail

### Trail Heads/Parking

- 400 Blk. of Colby

### Trail Features

Mowed walking trail following the contour of the pond



For additional information contact  
 PARKS & RECREATION DIVISION at 608-364-2929  
 or visit [info@beloitrecreation.com](mailto:info@beloitrecreation.com)

## Harper's Prairie Nature Trail

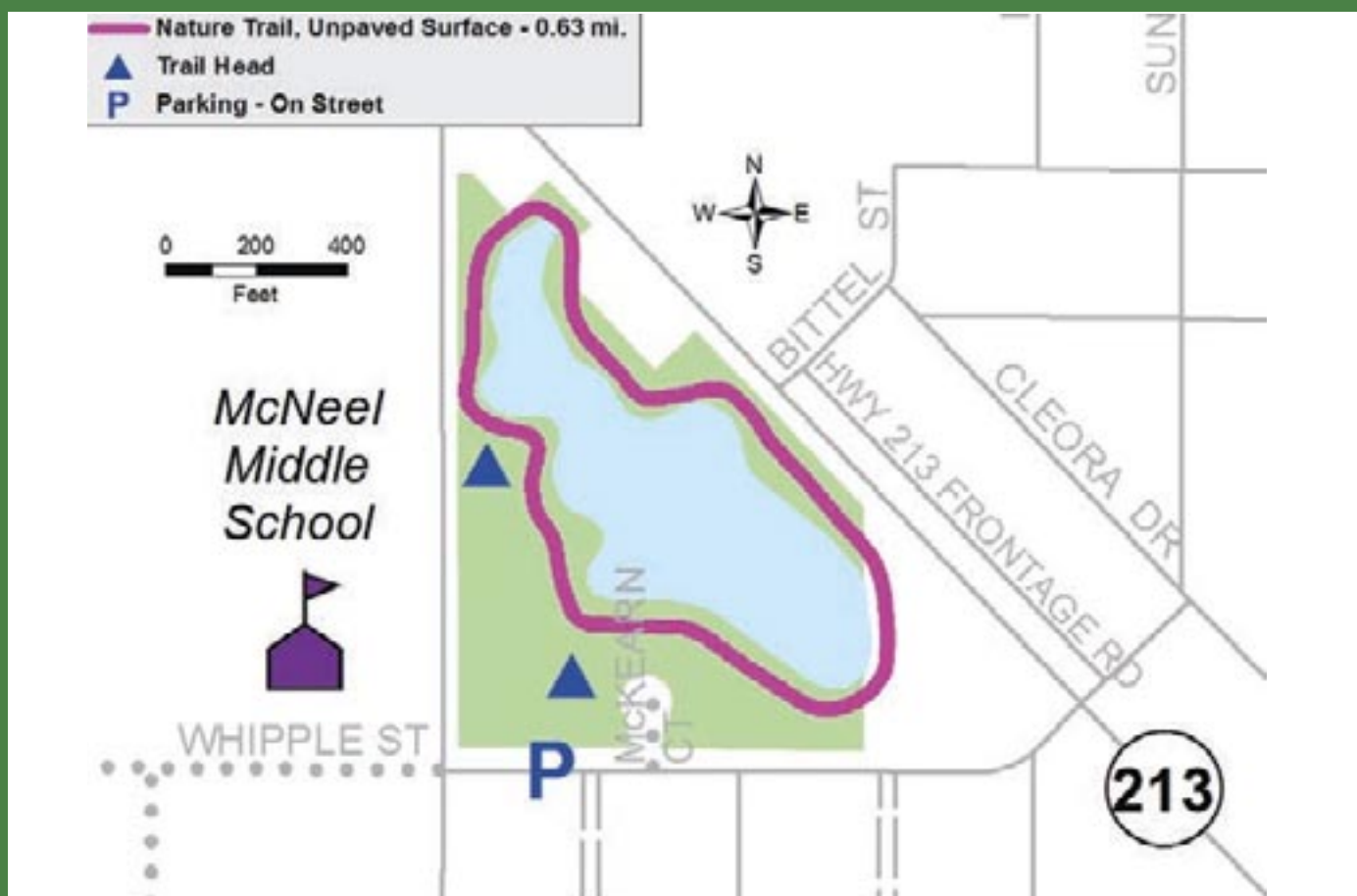
2201 Whipple St. (Parking also avail. along Frederick St.)

### Trail Head

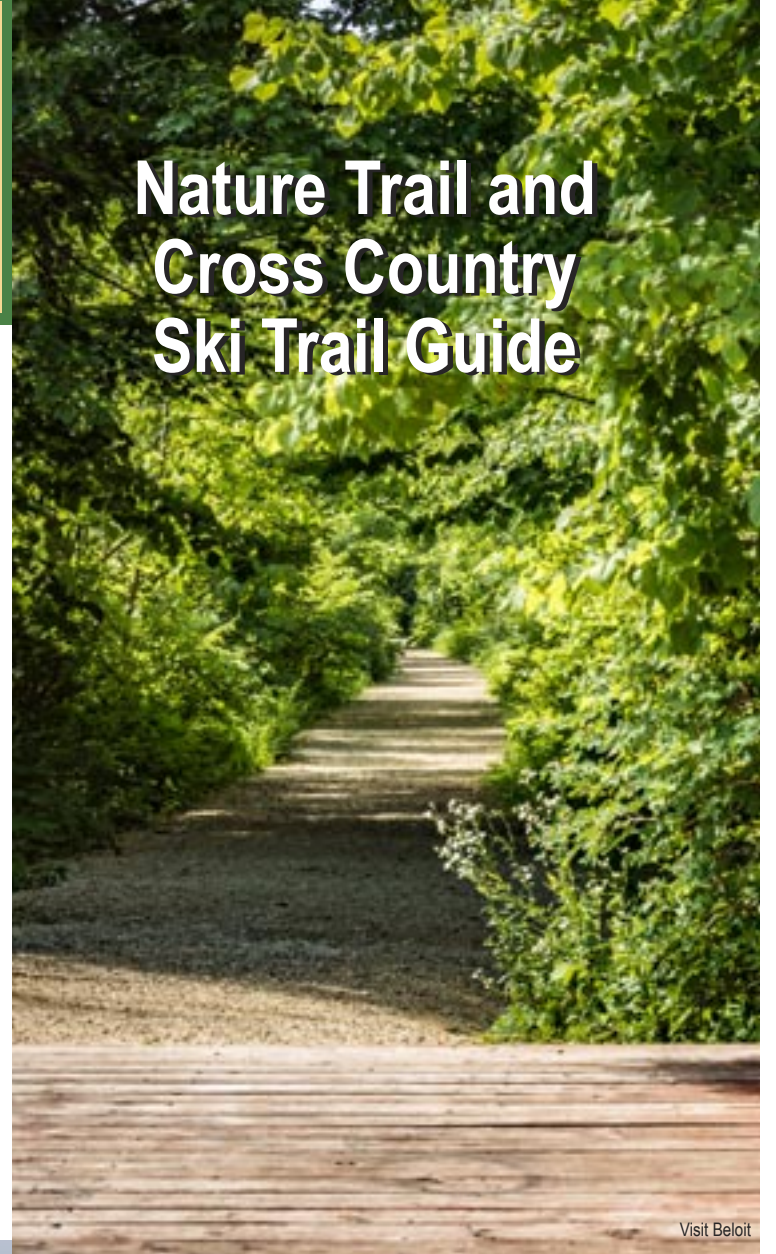
- On Frederick Street  
 (Across from McNeel Middle School)

### Trail Features

- Mowed walking trail
- Trail follows the contour of the pond



## Nature Trail and Cross Country Ski Trail Guide



Last Updated 1/2025

# Big Hill Regional Park Nature/Ski Trails

## 1101 Big Hill Rd. - Trail Features

- Abundant wildlife
- Mowed walking trail
- Groomed ski trails
- Scenic Overlook
- Restroom Facilities
- Picnic Shelters



Mark Preuschl



Visit Beloit



Mark Preuschl

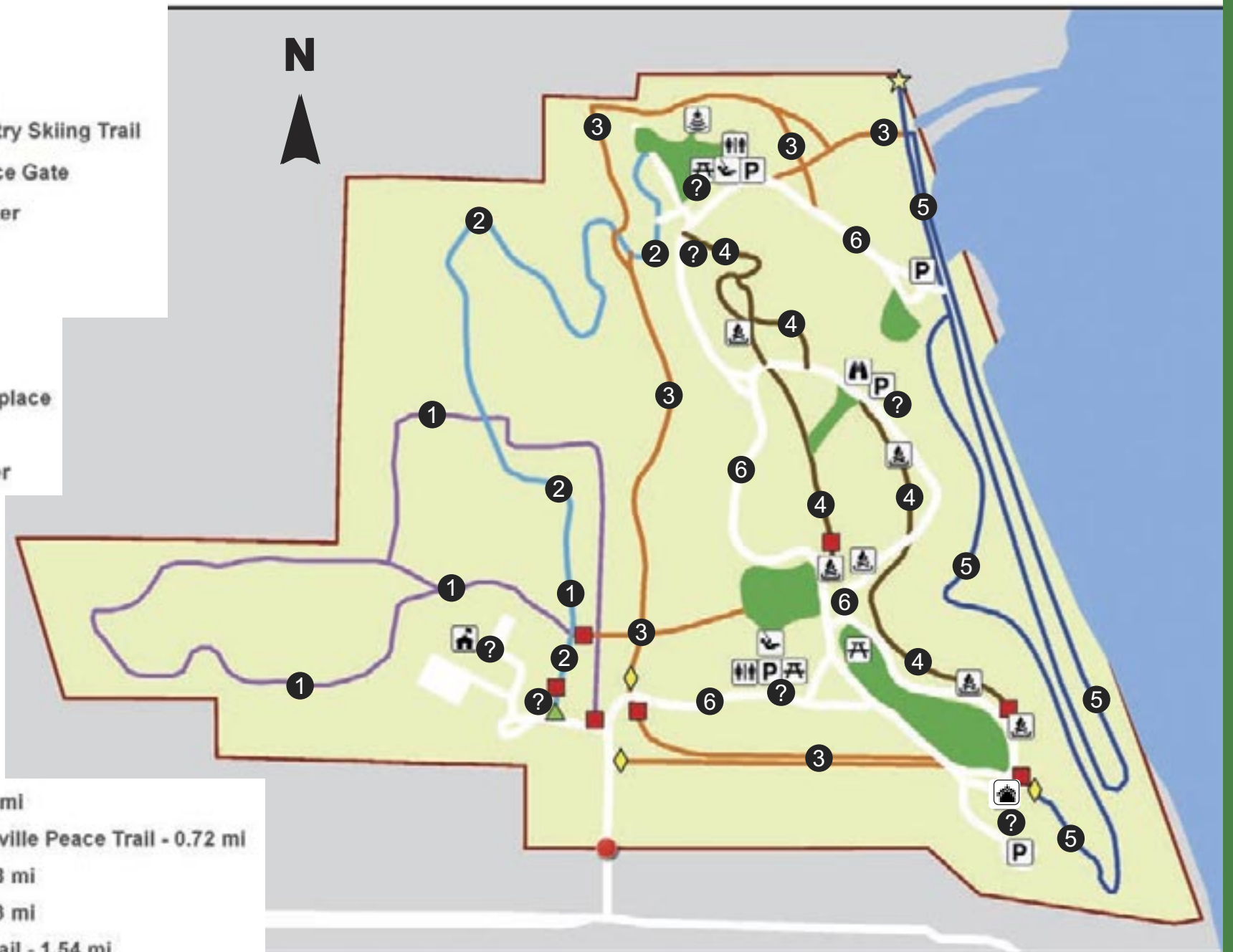


Mark Preuschl

### Legend

- Bike Path
- Hiking Trail
- Cross-Country Skiing Trail
- Park Entrance Gate
- Big Hill Center
- Parking
- Picnic
- Bathroom
- Playground
- Historic Fireplace
- Lookout
- Amphitheater
- Interpretive Signs
- Cabin

- 1 Trail #1 - 1.1 mi
- 2 Beloit-Janesville Peace Trail - 0.72 mi
- 3 Trail #2 - 1.28 mi
- 4 Trail #3 - 0.68 mi
- 5 "Model T" Trail - 1.54 mi
- Trail continues north
- 6 Roads



0 0.05 0.1 0.2 0.3 0.4 Miles



Mark Preuschl

# Riverside Corridor Bike/Walking Trail

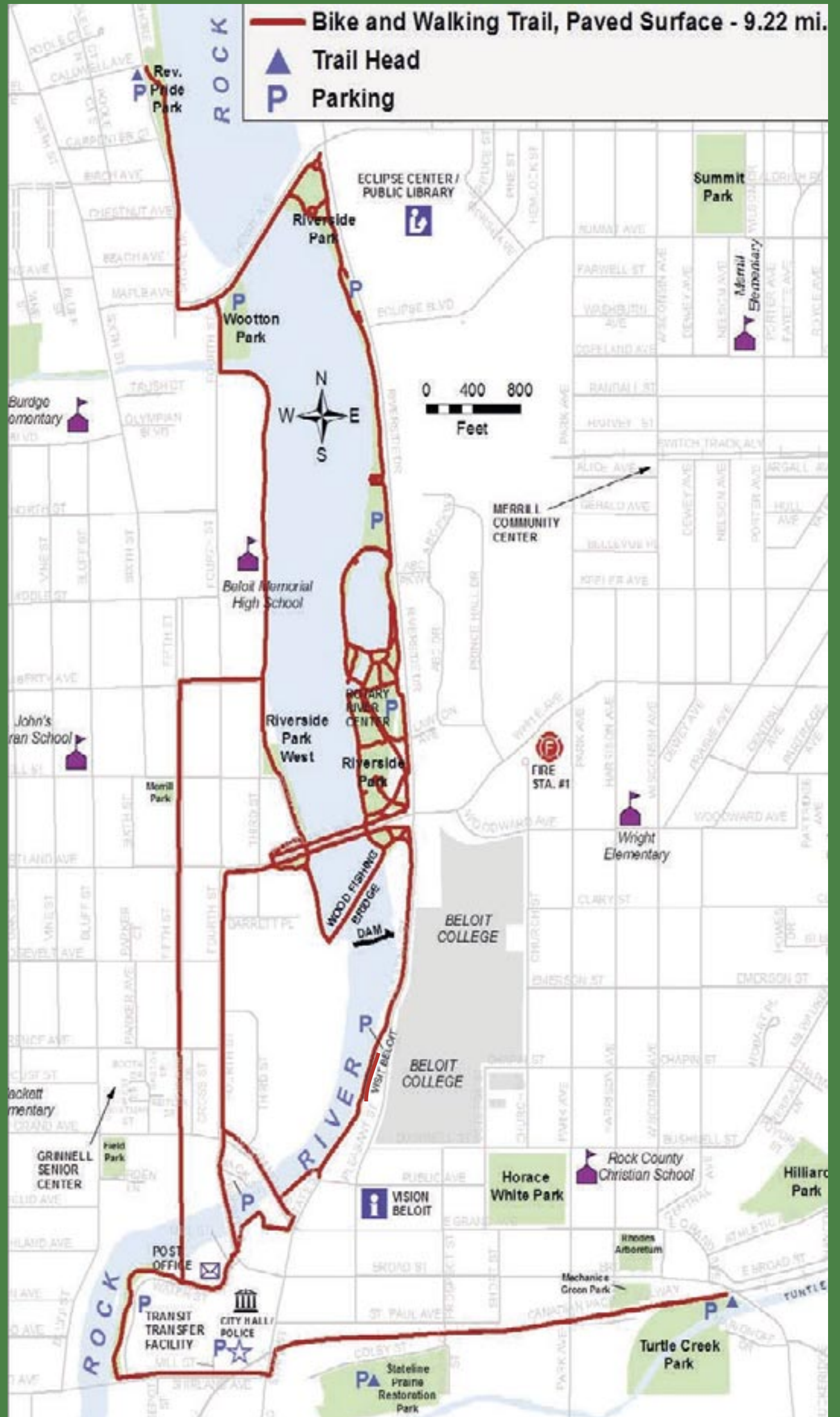
1160 Riverside Dr.

## Trail Heads/Parking

- Rotary River Center (1160 Riverside Dr.)
- Mid-Lawn Parking Lot (across from ABC Supply Headquarters)
- North Parking Lot (across from the Eclipse Center on Riverside Dr.)
- Pride Park (1765 Shore Drive)
- Visit Beloit (656 Pleasant Street)
- Iron Works South Parking Lot (Third St. and W. Grand Ave.)
- Along Water Street
- Turtle Park (1312 E. Grand Ave.)

## Trail Features

- Path follows the contour of the scenic Rock River
- Paved walking and biking path
- Paddle boats for rent at the Lagoon
- Playground area for kids



Mark Preusch

# Turtle Creek Greenway Nature/Ski Trails

## Trail Heads

- Deerfield Estates Trail  
(*Canterbury Dr., Deerfield and Sarah Ln., Creek Rd. and W. Hart Rd.*)
- Chatsworth Trail  
(*Crittenden and Austin Pl., Chatsworth and E. Collingswood*)
- Moccasin Trail  
(*Moccasin Trail and Bootmaker*)
- Milwaukee Road Trail  
(*Across from 1930 Milwaukee Road*)

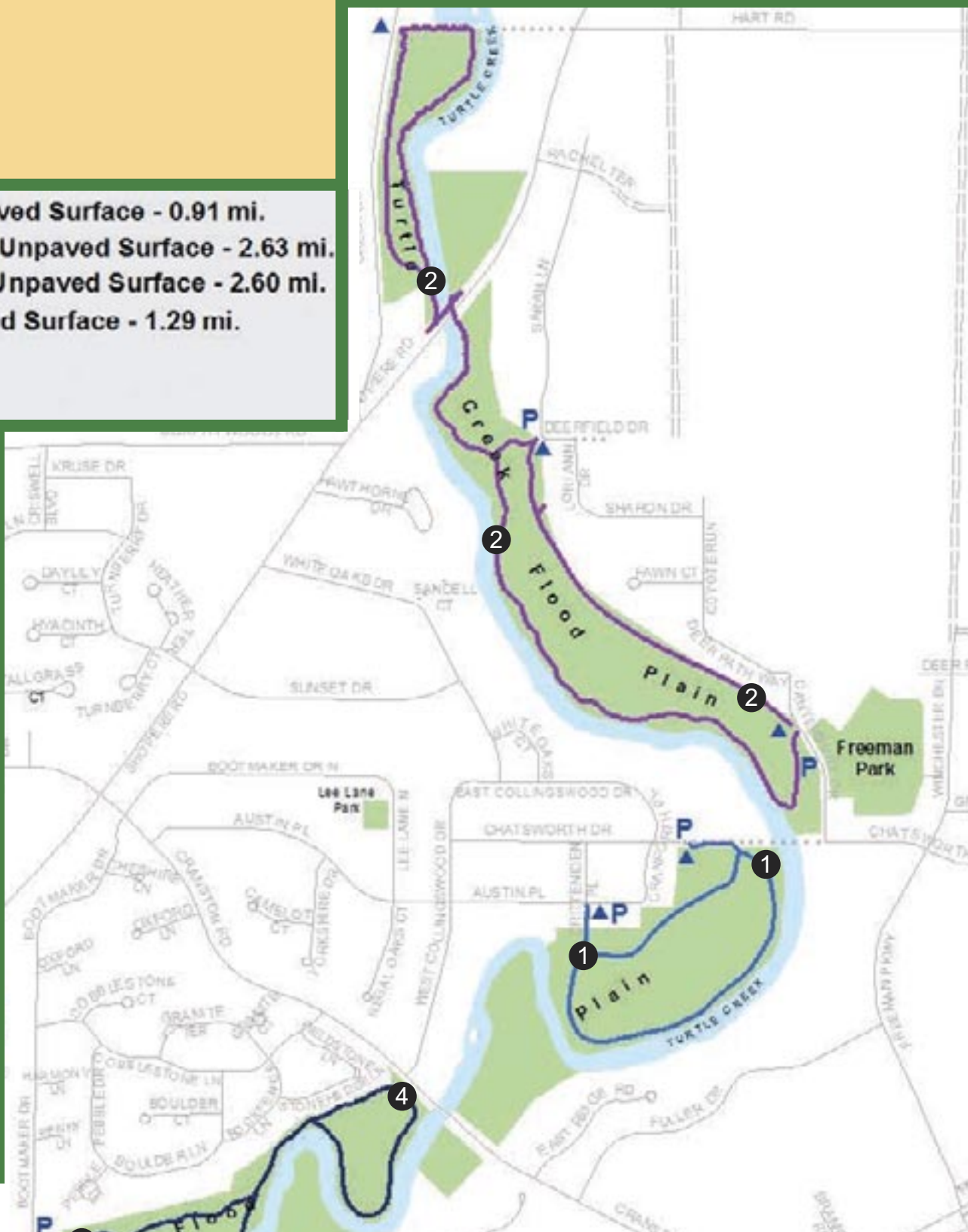
## Trail Features

- All trails mirror the Turtle Creek
- Mowed walking trail
- Groomed cross country ski trail in the winter
- Abundant wildlife



Visit Beloit

- ① Chatsworth, Nature and Ski Trail, Unpaved Surface - 0.91 mi.
  - ② Deerfield Estates, Nature and Ski Trail, Unpaved Surface - 2.63 mi.
  - ③ Milwaukee Road, Nature and Ski Trail, Unpaved Surface - 2.60 mi.
  - ④ Moccasin, Nature and Ski Trail, Unpaved Surface - 1.29 mi.
- ▲ Trail Head  
P Parking



Visit Beloit



Mark Preuschl