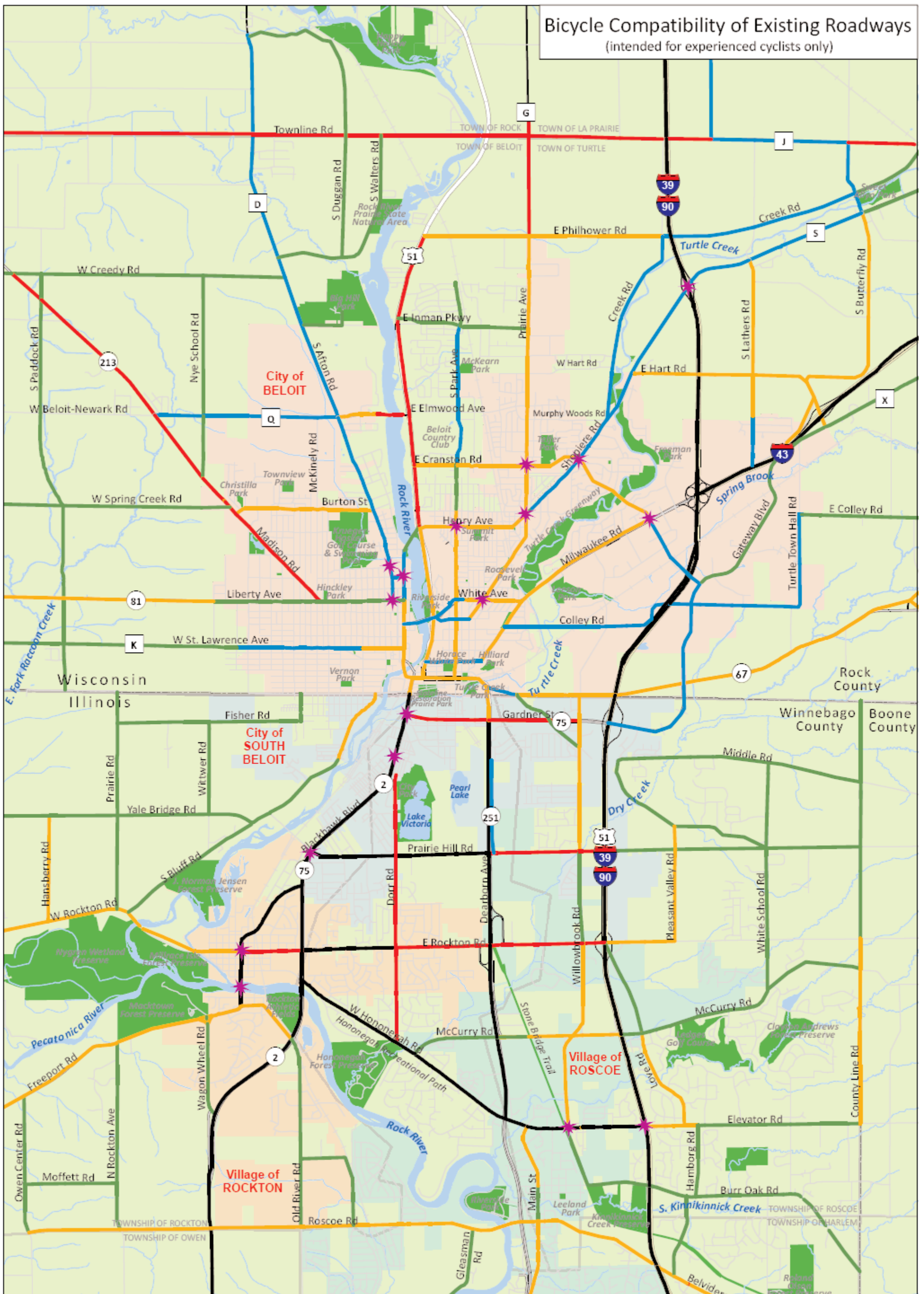


Bicycle Compatibility of Existing Roadways (intended for experienced cyclists only)



- Bicycle/Pedestrian Hazard Areas
 - Bicycle Compatibility Level** (Intended for experienced cyclists only)
 - B - Very High/IDOT "Most Suitable"
 - C - Moderately High
 - D - Moderately Low/IDOT "Caution Advised"
 - E - Very Low
 - Bicycles Prohibited or Not Recommended
- Most local roadways are also suitable for bicycling.

Source: WinGIS, Rock County, City of Beloit, V&A

Wisconsin Visitor Information Center
2909 Ford St., Beloit, WI

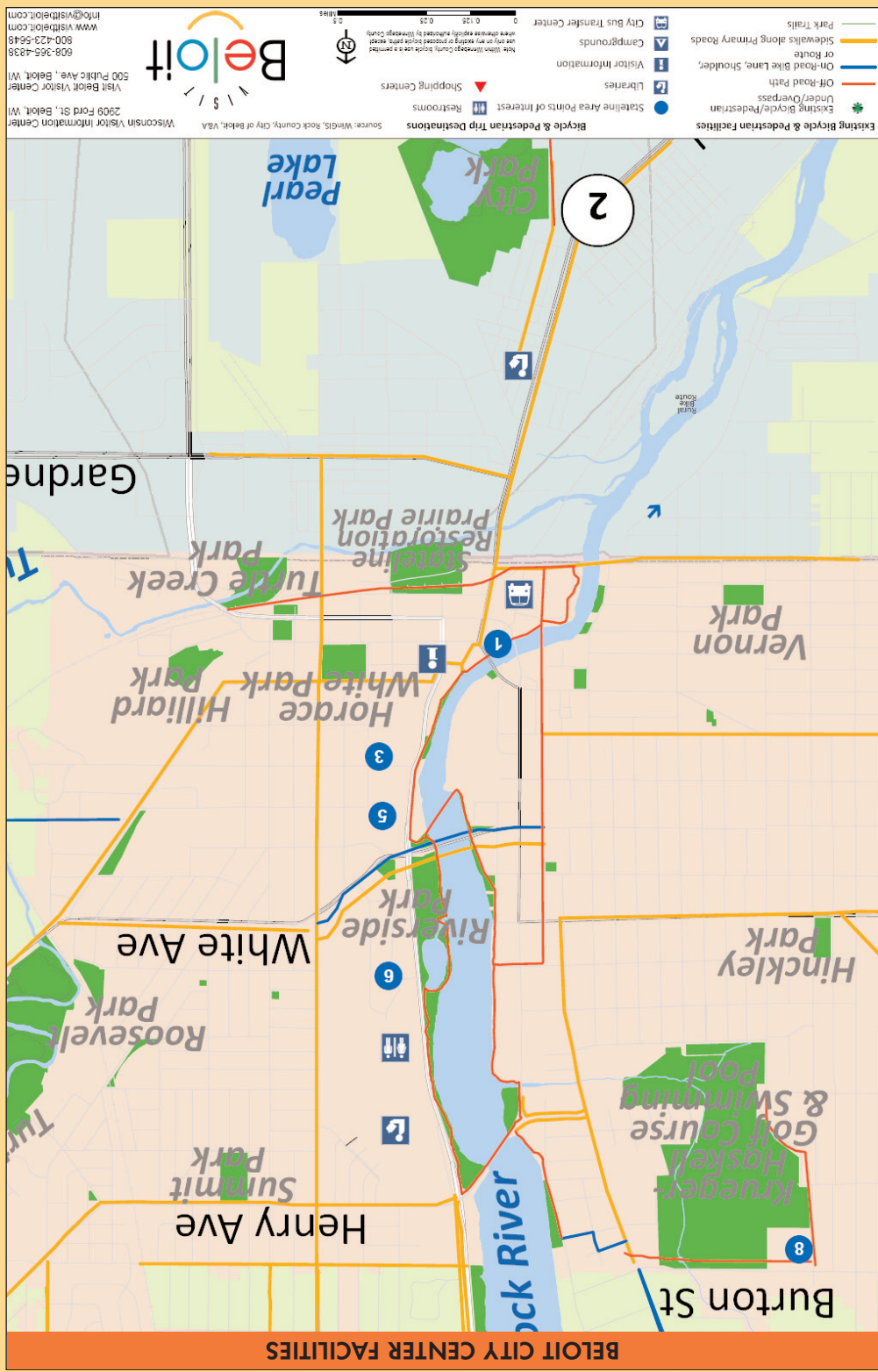
Visit Beloit Visitor Center
500 Public Ave., Beloit, WI

Note: Within Winnebago County, bicycle use is a permitted use only on any existing or proposed bicycle paths, except where otherwise explicitly authorized by Winnebago County.

0 0.25 0.5 1 Miles



608-365-4838
800-423-5648
www.visitbeloit.com
info@visitbeloit.com



STATELINE AREA POINTS OF INTEREST

(As represented on map, additional Points of Interest identified on reverse)

1. Downtown Beloit
3. Beloit College Campus
5. Angel Museum
6. Riverside Park and Turtle Island
8. State Line Boys and Girls Club - Beloit

See also public parks and shopping centers shown on map.

City of Beloit, Wisconsin

STATELINE AREA TRANSPORTATION STUDY

For updates on this map and other tourism related questions:
Visit Beloit Visitor Center
500 Public Ave., Beloit, WI 53511
(608) 365-4838 • (800) 423-5648
www.visitbeloit.com • info@visitbeloit.com

This Bicycle Guide made possible through funding from:
WI Department of Transportation
Illinois Department of Transportation
Federal Highway Administration
City of Beloit
SLATS/State Line Area Transportation Study
Visit Beloit

CONTACTS FOR ADDITIONAL INFORMATION

STATE OF WISCONSIN
WISDOT Bicycle Coordinator:
Tom Huber, (608) 267-7757
Thomas.Huber@dot.state.wi.us

STATE OF ILLINOIS
Bike and Pedestrian Coordinator:
Todd Hill (217) 785-2148
todd.hill@illinois.gov

For updates on this map and other tourism related questions:
Visit Beloit Visitor Center
500 Public Ave., Beloit, WI 53511
(608) 365-4838 • (800) 423-5648
www.visitbeloit.com • info@visitbeloit.com


RULES OF THE ROAD

- Obey Traffic Laws.** Familiarize yourself with Wisconsin and Illinois traffic laws. Remember, a bicycle is a vehicle, and must obey all traffic rules and signs. Always ride with the flow of traffic.
- Ride Single File.** Single file is the safest way to ride. Never ride more than two abreast.
- Wear a Helmet!** Equip yourself with an approved helmet of the proper size and fit.
- Ride as near as practical to the right side of the pavement.** Always ride on the right side of the road, in the same direction as traffic.
- Use hand signals.** Signaling your intentions 50 feet in advance of turning or stopping is essential to let motor vehicle operators and riding companions know what you are about to do.
- Equip your bicycle properly.** Make sure that brakes and other parts are in good working order. When riding after dark, you must use a white light visible at least 500 feet to the front, and a red reflector visible at least 500 feet to the rear. Side reflectors and reflector pedals are also helpful.
- Dress appropriately.** Wear brightly colored clothing (with reflective patches at night), and carry a water-resistant jacket for protection from sudden changes in weather and temperature.
- Avoid riding on rural roads at night.** Rural roads are not lit up like city streets. Use extra caution any time of day, because the most severe crashes occur in rural areas where vehicles travel at faster speeds.
- Maintain a "Safety First" attitude.** Select routes that meet your riding abilities. Maintain your bicycle. Brake carefully in wet weather or on slippery surfaces. Be careful of dogs and other animals. Know emergency procedures. Parents should ensure that their child has proper safety equipment, that their bicycles are in proper working order, and that their child learns and obeys all traffic laws.

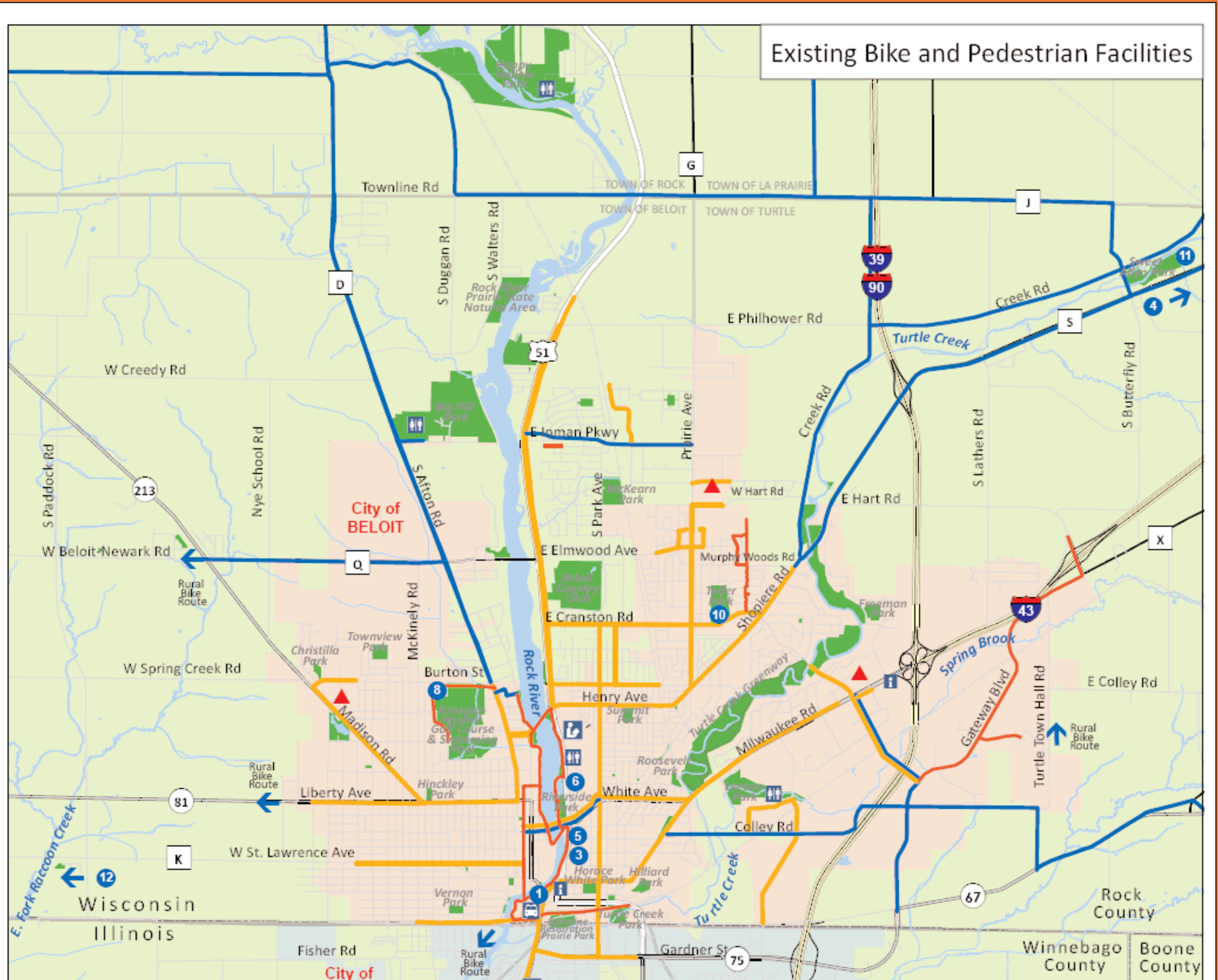


Beloit

Visit Beloit Visitor Center
500 Public Ave.
Beloit, WI 53511



Beloit, South Beloit, Rockton, and Roscoe Areas





STATELINE AREA POINTS OF INTEREST

(As represented on map)

1. Downtown Beloit
2. Downtown Rockton
3. Beloit College Campus
4. Tiffany Bridge - Shopiere
5. Angel Museum
6. Riverside Park and Turtle Island
7. Historic Auto Attractions
8. Stateline Boys and Girls Club - Beloit
9. Stateline Boys and Girls Club - South Beloit
10. Pohlman Field - Beloit Snappers
11. Sweet Allyn Park (road cyclist stop)
12. Beckman Mill (road cyclist stop)
13. Downtown Roscoe

See also public parks and shopping centers shown on map.

